



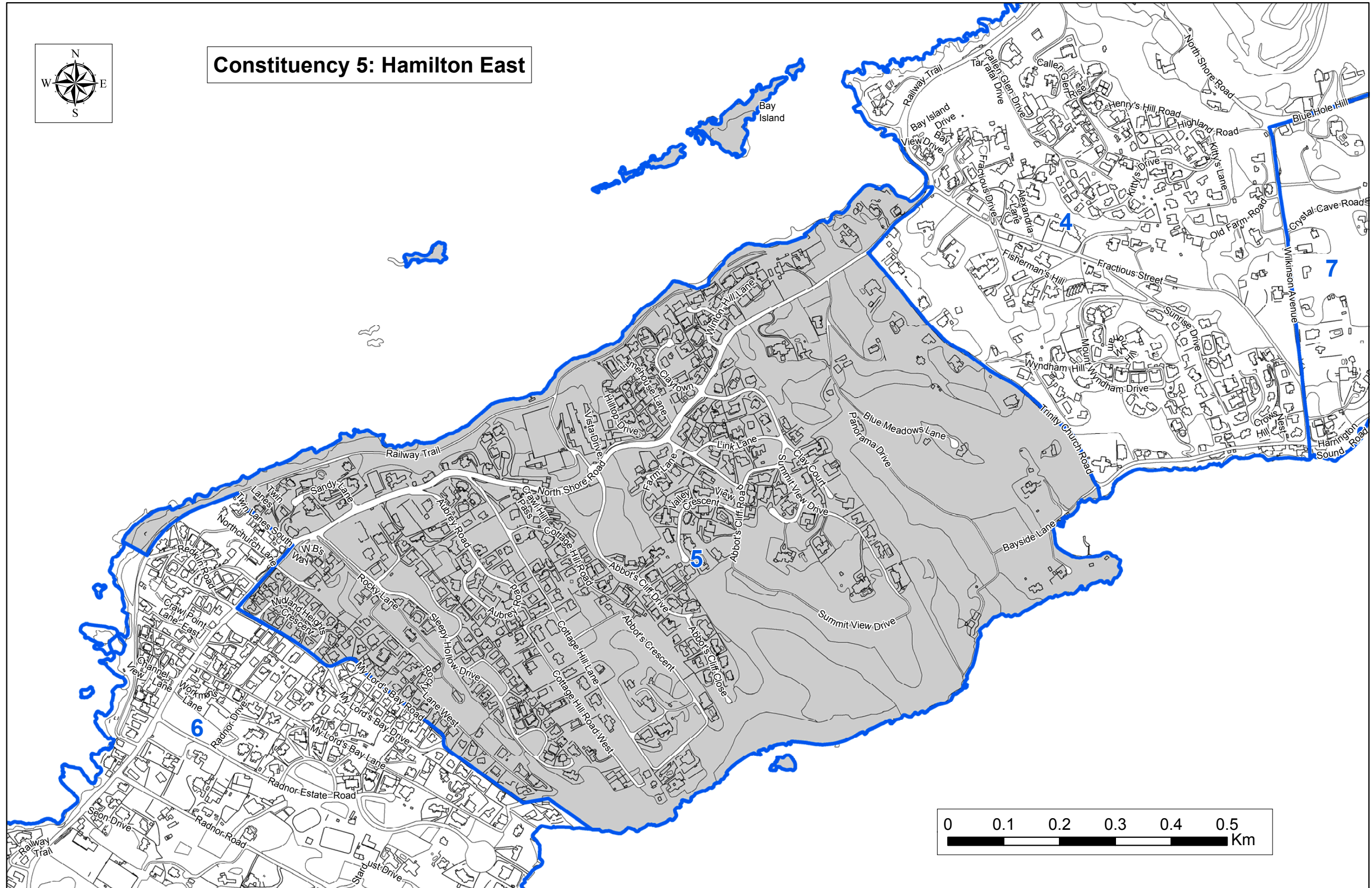
Constituency 5 – Hamilton East

CONSTITUENCY 5 – HAMILTON EAST shall be all that land contained within a line drawn from the junction of North Shore Road with Twin Lanes South; thence North-West along the centreline of Twin Lanes South to the junction with the Railway Trail; thence South-West to the junction with Redkilm Road; thence North West to a point on the coastline; thence continuing North-East along the coastline to a point on the coastline North-West of the junction of North Shore Road with Fractious Street; thence South-East to the junction of North Shore Road with Fractious Street; thence South-West along the centreline of North Shore Road to the junction with Trinity Church Road; thence South-East along the centreline of Trinity Church Road to the junction with Bayside Lane; thence South to a point on the coastline of Harrington Sound; thence South-West along the coastline of Harrington Sound to a point on the coastline South-East of the end point of My Lord's Bay Road; thence North-West to the end of My Lord's Bay Road; thence North-West along the centreline of My Lord's Bay Road to the junction with North Shore Road; thence North-East along the centreline of North Shore Road to the junction with Twin Lanes South and shall include Bay Island.

(As shown on the map attached hereto – reference Constituency 5)



Constituency 5: Hamilton East



Constituency 6 – Hamilton West

CONSTITUENCY 6 – HAMILTON WEST shall be all that land contained within a line drawn from the junction of the Railway Trail with Redkiln Road; thence North-East along the centreline of the Railway Trail to the junction with Twin Lanes South; thence South-East along the centreline of Twin Lanes South to the junction with North Shore Road; thence South-West along the centreline of North Shore Road to the junction with My Lord's Bay Road; thence South-East along the centreline of My Lord's Bay Road to the end of My Lord's Bay Road continuing to a point on the coastline; thence continuing South-West along the coastline and following the coastline of Harrington Sound to a point on the coastline North- East of the end of Commonland Point Road; thence South-West to the end of Commonland Point Road; thence North-West along the centreline of Commonland Point Road to the junction with North Shore Road; thence West to a point on the coastline; thence North along the coastline to a point on the coastline North-West of the junction of the Railway Trail with Redkiln Road; thence South-East to the junction of the Railway Trail with Redkiln Road and shall include The Stags, Collins Island, Rabbit Island, Crow Island and Trunk Island.

(As shown on the map attached hereto – reference Constituency 6)

Constituency 7 – Hamilton South

CONSTITUENCY 7 – HAMILTON SOUTH shall be all that land contained within a line drawn from the junction of Harrington Hundreds Road with Harrington Sound Road; thence North to a point on the coastline; thence continuing East along the coastline of Harrington Sound to a point on the coastline South of the junction of Wilkinson Avenue and Harrington Sound Road; thence North along the centreline of Wilkinson Avenue to the junction with Blue Hole Hill; thence along the centreline of Blue Hole Hill to the junction with the Southern end of The Causeway; thence East to a point on the coastline; thence South along the coastline of Castle Harbour and following the coastline around Tucker's Town and Castle Cut to a point on the coastline South of the junction of South Road with Watch Hill Road; thence North-West to the junction of South Road with Watch Hill Road; thence North-East along South Road to the junction with the Western Boundary of the Winterhaven Nature Reserve; thence North-West along the Western Boundary to a point on Knapton Hill; thence South-West along the centreline of Knapton Hill to the junction with Harrington Hundreds Road; thence North along the centreline of Harrington Hundreds Road to the junction with Harrington Sound Road, and shall include Castle Island, Charles' Fort, Rushy Island, Turtle Island and Hall's Island.

(As shown on the map attached hereto – reference Constituency 7)

Constituency 7: Hamilton South

