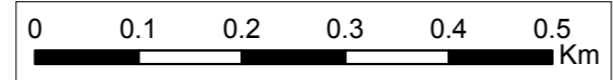
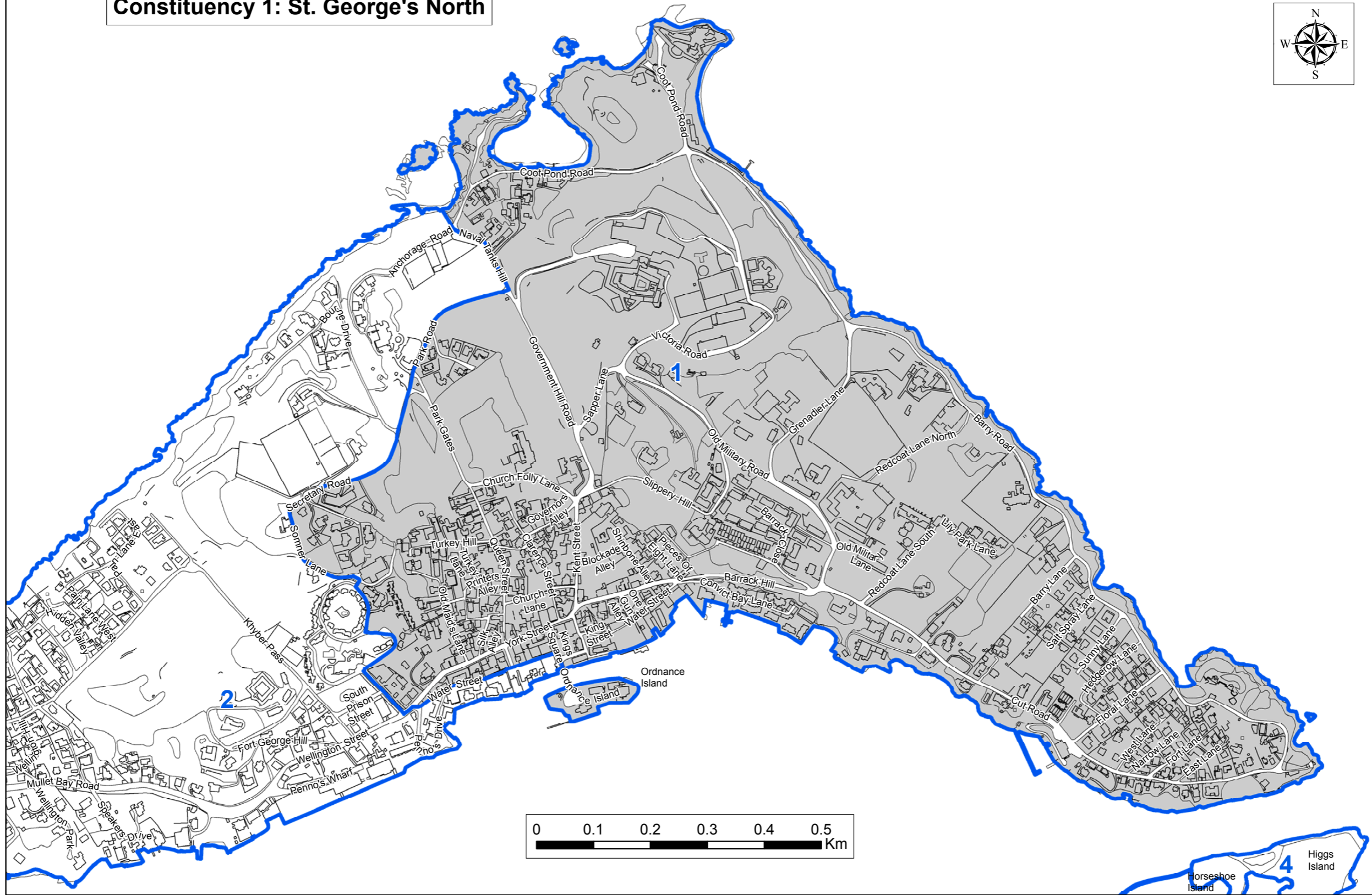
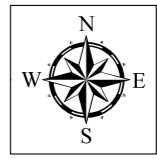


Constituency 1 – St. George’s North

CONSTITUENCY 1 – ST. GEORGE’S NORTH shall be all that land contained within a line drawn from the junction of Somner Lane with Secretary Road; thence North-East along the centreline of Secretary Road to the junction with Park Road; thence North-East along the centreline of Park Road to the junction with Naval Tanks Hill; thence North-West along the centreline of Naval Tanks Hill to the junction with Coot Pond Road; thence North-West to a point on the coastline; thence North-East following the coastline around St. Catherine’s Point and Town Cut to the bridge to Ordnance Island; and shall include Ordnance Island, thence North along the centreline of Kings Square to the junction with Water Street; thence South-West along the centreline of Water Street to the junction with York Street; thence West along the centreline of York Street to the junction with Rose Hill Street; thence North-West along the centreline of Rose Hill Street to the junction with the St. George’s Club; thence North-East along the centreline around the Eastern side of the St. George’s Club to the junction with Somner Lane; thence North-West along the centreline of Somner Lane to the junction with Secretary Road.

(As shown on the map attached hereto – reference Constituency 1)

Constituency 1: St. George's North

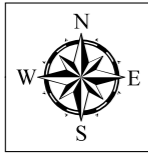


Horseshoe Island
Higgs Island

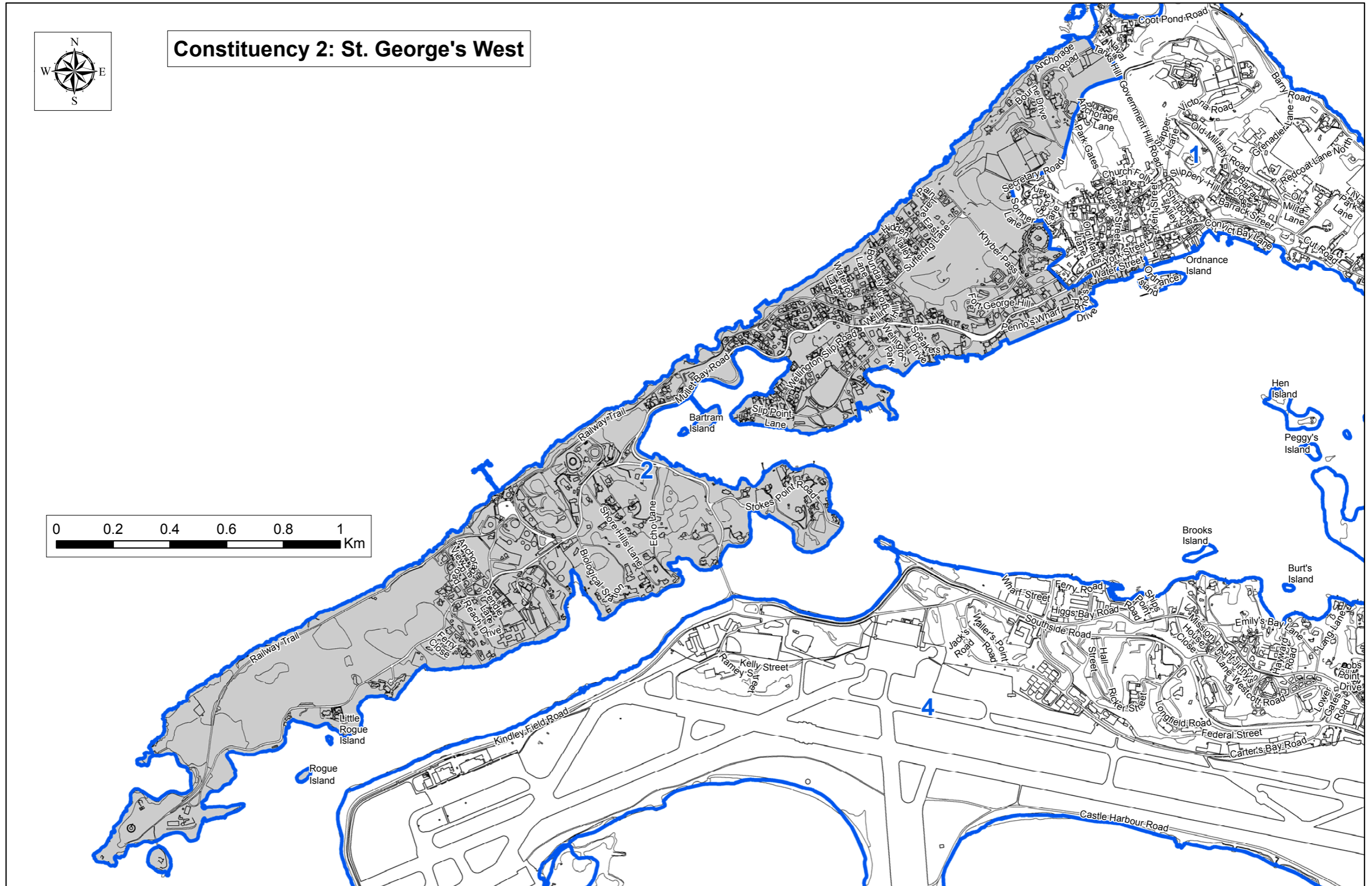
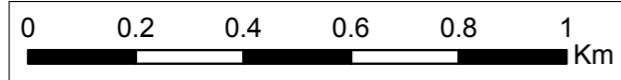
Constituency 2 – St. George’s West

CONSTITUENCY 2 – ST. GEORGE’S WEST shall be all that land contained within a line drawn from the junction of Coot Pond Road with Naval Tanks Hill; thence South-East along the centreline of Naval Tanks Hill to the junction with Park Road; thence South-West along the centreline of Park Road to the junction with Secretary Road; thence South-West along the centreline of Secretary Road to the junction with Somner Lane; thence South along the centreline of Somner Lane to the junction with the St. George’s Club; thence South around the Eastern side of the St. George’s Club to the junction with Rose Hill Street; thence South-East along the centreline of Rose Hill Street to the junction with York Street; thence East along the centreline of York Street to the junction of Water Street; thence East along the centreline of Water Street to the junction with Kings Square; thence South along the centreline of Kings Square to a point on the coastline; thence continuing South-West along the coastline and following the coastline around Ferry Point to a point on the coastline North-West of the junction of Coot Pond Road with Naval Tanks Hill; thence South-East to the junction of Coot Pond Road with Naval Tanks Hill and shall include Bartram Island, Rogue Island and Little Rogue Island.

(As shown on the map attached hereto – reference Constituency 2)



Constituency 2: St. George's West


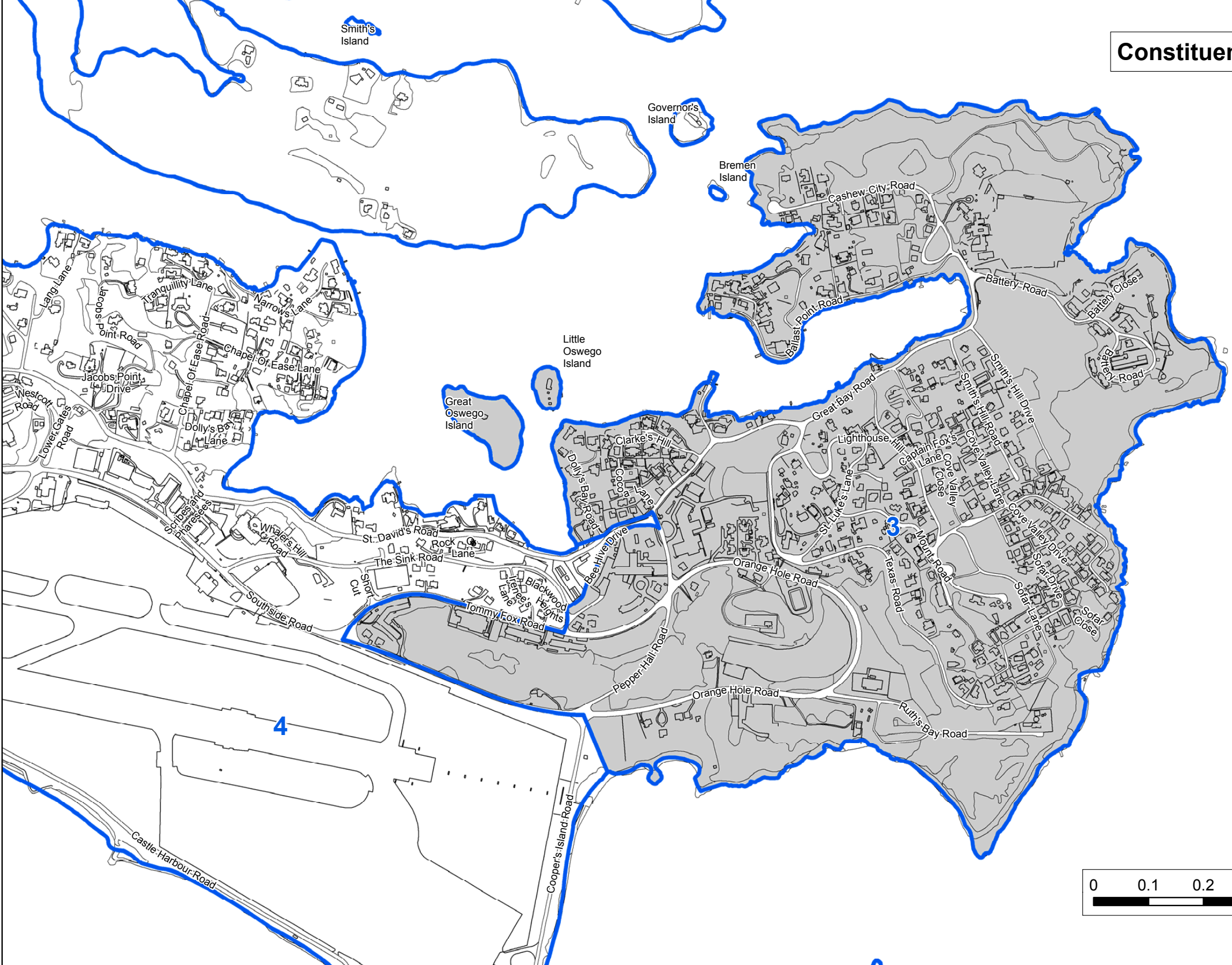



Constituency 3 – St. Davids

CONSTITUENCY 3 – ST. DAVID’S shall be all that land contained within a line drawn from the junction of St. David’s Road and Pepper Hall Road; thence West along the centreline of St. David’s Road to the junction with Dolly’s Bay Road; thence West to a point on the coastline; thence North along the coastline around Great Bay, St. David’s Head and Ruth’s Point to a point on the coastline South-East of the junction of Cooper’s Island Road with Southside Road; thence North-West to the junction of Cooper’s Island Road with Southside Road; thence North-West along the centreline of Southside Road to the junction with Tommy Fox Road; thence North along the centreline of Tommy Fox Road to the junction with The Sink Road; thence North along the centreline of The Sink Road to the junction with Bee Hive Drive; thence North-East along the centreline of Bee Hive Drive to a point on Pepper Hall Road; thence North along the centreline of Pepper Hall Road to the junction with St. David’s Road and shall include Little Oswego Island and Great Oswego Island.

(As shown on the map attached hereto – reference Constituency 3)

Constituency 3: St.David's



Constituency 4 – St. George’s South

CONSTITUENCY 4 - ST. GEORGE’S SOUTH shall be all that land contained within a line drawn from the junction of North Shore Road with Trinity Church Road; thence North-East to the junction of North Shore Road and Fractious Street; thence West to a point on the coastline; thence continuing North-East along the coastline including Coney Island; thence East along the coastline to a point on the coastline at Blue Hole Hill; thence North-East along the west face of the Causeway to the Longbird Bridge; thence continuing around the coastline around Stonecrusher Corner and Stocks Harbour and the coastline of St. George’s Harbour and Smith’s Harbour to a point on the coastline West of the junction of Dolly’s Bay Road and St. David’s Road; thence East to the junction of Dolly’s Bay Road and St. David’s Road; thence North-West along the centreline of St. David’s Road to the junction with Pepper Hall Road; thence South along the centreline of Pepper Hall Road to a point that aligns with the centreline of Bee Hive Drive; thence West along the centreline of Bee Hive Drive to the junction of The Sink Road; thence South along the centreline of The Sink Road to the junction with Tommy Fox Road; thence West along the centreline of Tommy Fox Road to the junction with Southside Road; thence East along the centreline of Southside Road to the junction with Cooper’s Island Road; thence South-East to a point on the coastline; thence South along the coastline and including Cooper’s Island and continuing around the coastline of the Airport to the North end of the Causeway at the Longbird Bridge; thence South along the east face of the Causeway to Blue Hole Hill; thence South-West along the centreline of Blue Hole Hill to the junction with Wilkinson Avenue; thence South along the centreline of Wilkinson Avenue to the junction of Harrington Sound Road; thence South to a point on the coastline; thence West along the coastline to a point on the coastline South of the junction of Trinity Church Road and Bayside Lane; thence North to the junction of Trinity Church Road and Bayside Lane; thence North-West along the centreline of Trinity Church Lane to the junction with North Shore Road, and shall include Brook’s Island, Burt’s Island, Grazbury’s Island, Nonsuch Island, Idol Island, Brangman’s Fort, Castle Island, Charles’ Fort, Rushy Island, Coney Island, Hen Island, Horseshoe Island, Peggy’s Island, Higgs Island, Paget Island, Smith’s Island, Governor’s Island, and Bremen Island.

(As shown on the map attached hereto – reference Constituency 4)

Constituency 4: St. George's South

