

REPORT OF THE CONSTITUENCY BOUNDARIES COMMISSION

FOR BERMUDA

APPOINTED ON 21 OCTOBER 2015

TO

THE HONOURABLE HOUSE OF ASSEMBLY

## INDEX

ITEMS	PAGES
1. EXECUTIVE SUMMARY	3
1. REPORT	6
<u>subjects</u>	<u>paras</u>
1 Origin of the Constitution	1.0-1.1
2 Authority for Appointment	2.0-2.1
3 Previous Commission	3.0-3.1
4 Appointment of Commission	4.0-4.2
5 Constituencies	5.0-5.1
6 Mandate	6.0-6.2
7 Procedure	7.0-7.1
8 Convening of Commission	8.0-8.5
9 Meeting of Commission 29 Feb. 2016	9.0-9.6
10 Meeting of Commission 2 Mar. 2016	10.0-10.4
11 Public Meeting at Berkeley 11 Apr. 2016	11.0-11.3
12 Meeting of Commission 12 Apr. 2016	12.0-12.5
13 Meeting of Commission 13 Apr. 2016	13.0-13.7
14 Public Meeting at Penno’s Wharf 30 Jan. 2017	14.0-14.3
15 Public Meeting at BUEI 31 Jan. 2017	15.0-15.3
16 Meeting of Commission 31 Jan. 2017	16.0-16.6
17 Meeting of Commission 1 Feb. 2017	17.0-17.2
18 Public Meeting at Dalton E. Tucker 1 Feb. 2017	18.0-18.3
19 Meeting of Commission 2 and 4 Feb.2017	19.0-19.4
20 Recommendations & Observations	20.0-20.10
21 Acknowledgements	21.0-21.2
3 APPENDIX 1: List of Public Meetings	
4 APPENDIX 2: Written Submissions	
5 APPENDIX 3: Schedule – Definitions of Constituency Boundaries	
6 APPENDIX 4: Constituency Boundaries Maps	
7 APPENDIX 5: Tables of Estimated Eligible Voters by Constituency	



REPORT OF THE CONSTITUENCY BOUNDARIES COMMISSION  
FOR BERMUDA  
APPOINTED ON 21 OCTOBER 2015  
TO  
THE HONOURABLE HOUSE OF ASSEMBLY

ES.0 EXECUTIVE SUMMARY

ES.1 The following is an Executive Summary of the Recommendations and Observations of the Constituency Boundaries Commission for Bermuda appointed on 21 October 2015 to review, in accordance with the Constitution of Bermuda, the boundaries of the thirty-six constituencies into which Bermuda is divided.

*RECOMMENDATIONS*

ES.2 The Commission noted that the Department of Statistics as at 30 January 2017 was still sending out to the public text messages encouraging the public to participate in the 2016 census. This means that it is very likely that the final report of the 2016 census would not be available until after September 2018. The Commission therefore decided that it definitely could not delay the submission of its Report to await the availability of the final report of the 2016 Census. The Commission emphasizes this in view of submissions made to the Commission, orally at public meetings (APPENDIX 1 refers) and in writing by six persons (APPENDIX 2 refers), that the review of the constituency boundaries should be informed by the Census data for 2016. While

reviewing the constituency boundaries in the absence of current Census data is not ideal, it has happened in the past that current Census data were not available to such review.

ES.3 The Commission took note that an examination of the variation in the number of qualified electors shows that changes which have been taking place since the last Commission reported in 2010 have been significant. Thus, in February 2016 there were three constituencies that were more than 10 % above the mean number of voters per constituency (the average number of voters in each constituency , derived by dividing the total number of voters island wide by the number of constituencies ); and in January 2017 there were three constituencies that were more than 10% above the mean.

ES.4 Having noted the significant deviations from the mean, and considering submissions from the public, the Commission resolved that, in view of the equality provisions of section 54(2) of the Constitution, and pursuant to section 54 (1)(b) of the Constitution enabling the Commission to recommend changes to constituency boundaries, the Commission should recommend that certain changes to the boundaries of some of the constituencies are required.

ES.5 The Commission emphasized that its review of the boundaries of the constituencies should comply with the requirement of section 54(2) of the Constitution that the constituencies shall contain, so far as is reasonably practicable, equal numbers of persons qualified to be registered as electors, having regard to the factors set out in section 54(2)(a)(b)(c)(d) of the Constitution. This promotes the parity that there be ‘equal vote of equal value’ to ensure one-person one-vote of equal value. This elevates

fairness as between constituencies and as between the value of each vote. At the same time it should avoid convoluted constituency lines, also aim at minimum disruption and confusion caused to voters by changing constituency boundaries.

E.S. 6 On those criteria set out in paragraph ES.5 above, the Commission decided that the maximum tolerance for deviation from the mean number of voters per constituency should be 7 percent (7%).

ES.7 The Commission instructed Dr. Kevin Mayall, GISP, a certified geographic information systems professional and an expert in the use of GIS Mapping software that, in accordance with paragraphs ES.5-ES.6 above, he should at once prepare new maps proposing to the Commission new boundaries of the thirty-six (36) constituencies into which Bermuda is divided.

ES.8 The Commission recommends:

- (a) that the boundaries of the thirty-six constituencies of Bermuda should change as defined in the Schedule in APPENDIX 3 to this Report; and
- (b) that for all purposes in the event of any dispute the governing and definitive map shall be the large map initialed by the Commissioners at APPENDIX 4 to this Report.

#### *OBSERVATIONS*

ES.9 The Commission noted that there had been a recurring issue at its Public Meetings as to whether section 54 (2)(a) of the Constitution should be altered to not specifically exclude account being taken of racial distribution of electors within Bermuda.

ES.10 The Commission considers that every effort should be made to have available current Census data in time for its final report to be utilized by each review of the boundaries of the constituencies.

REPORT OF THE CONSTITUENCY BOUNDARIES COMMISSION  
FOR BERMUDA  
APPOINTED ON 21 OCTOBER 2015  
TO  
THE HONOURABLE HOUSE OF ASSEMBLY

1.0 ORIGIN OF THE CONSTITUTION

1.1 The Constitution of Bermuda was enacted by Order in Council pursuant to section 1(1) of the Bermuda Constitution Act 1967 ('the Constitution').

2.0 AUTHORITY FOR APPOINTMENT

2.1 The Constitution provides in section 53 that a Constituency Boundaries Commission shall be appointed from time to time at such time as the Governor, after consultation with the Premier and the Opposition Leader, may determine; provided that a Commission shall be appointed not earlier than 31 August 2005, nor later than 31 August 2009, and any subsequent Commission shall be appointed not less than three nor more than seven years from the date on which the previous Commission

submitted its Report in accordance with the provisions of section 54 of the Constitution.

### 3.0 PREVIOUS COMMISSION

3.1 The previous Commission, appointed in 2009, submitted its Report in accordance with section 54 of the Constitution in January 2010.

### 4.0 APPOINTMENT OF COMMISSION

4.1 The following persons were appointed by His Excellency Mr. George Fergusson, Governor and Commander-in Chief, under the provisions of section 53 of the Constitution, on 21 October 2015 to constitute a Constituency Boundaries Commission for Bermuda: -

Dr. Francis Alexis QC of Grenada: Chairman  
The Hon. Mr. David H. Jenkins of Canada, Chief Justice of Prince Edward Island, Canada: Judicial Member

Mr. Sylvan Richards JP, MP, Minister ) appointed on the  
Mr. Mark Pettingill JP, MP ) advice of the  
Premier

The Hon. Mr. Wayne Furbert JP, MP ) appointed on the  
Mr. Walton Brown JP, MP ) advice of the  
Opposition Leader

4.2 On 2 February 2016 in place of Mr. Walton Brown, JP, MP and The Hon. Mr. Wayne Furbert, His Excellency appointed as members of the Commission

Mr. Michael Scott JP, MP ) appointed on the  
Mr. Jamahl Simmons JP, MP ) advice of the

5.0 CONSTITUENCIES

5.1 Section 52 of the Constitution divides Bermuda into thirty-six (36) single member constituencies.

6.0 MANDATE

6.1 The mandate of the Commission is set out in section 54 of the Constitution thus:

***Review and alteration of constituency boundaries***

54 (1) *A Constituency Boundaries Commission shall, as soon as practicable after its appointment, review the boundaries of the constituencies into which Bermuda is divided and submit to the House of Assembly a report either-*

- (a) stating that, in the opinion of the Commission, no change in those boundaries is required; or*
- (b) recommending the changes in those boundaries specified in the report.*

(2) *In determining whether or not to recommend any changes in the boundaries of the constituencies, the Commission shall ensure that the constituencies shall contain, so far as is reasonably practicable, equal numbers of persons qualified to be registered as electors under section 55 of this Constitution; and in doing so the Commission-*

- (a) shall take no account of the racial distribution of electors within Bermuda;*
- (b) shall take account of geographical features and natural boundaries within Bermuda;*
- (c) may ignore the boundaries of parishes; and*
- (d) shall ensure, so far as is reasonably practicable, that each constituency is a contiguous unit.*

6.2 Provision is made for the processing of the report of the Commission in the House. The Constitution says thus:

54(3) *As soon as may be after the Commission has submitted a report*

*under subsection (1)(b) of this section, the Premier shall lay before the House of Assembly for its approval the draft of an order by the Governor for giving effect, whether with or without modifications, to the recommendations contained in the report, and that draft may make provision for any matters which appear to the Premier to be incidental to or consequential upon the other provisions of the draft.*

## 7.0 PROCEDURE

7.1 Section 53 of the Constitution regulates the procedure of the Commission as follows:

53 (6) *A Constituency Boundaries Commission may regulate its own procedure and, with the consent of the Governor, confer powers and impose duties on any public officer or on any authority of the Government for the purpose of the discharge of its functions.*

(6A) *For the purpose of the discharge of its functions, a Constituency Boundaries Commission shall invite views from members of the public and may seek such advice as it considers appropriate.*

(7) *A Constituency Boundaries Commission may act notwithstanding any vacancy in its membership (including any vacancy not filled when appointments of members are first made) and its proceedings shall be valid notwithstanding that some person who was not entitled so to do took part therein:*

*Provided that any decision of the Commission shall require the concurrence of not less than three members of the Commission.*

(8) *In the exercise of its functions under this Constitution, a Constituency Boundaries Commission shall not be subject to the direction or control of any other person or authority.*

(9) *Subject to the provisions of subsection (7) of this section any question before a Constituency Boundaries Commission may be determined by the vote of a majority of the members of the Commission present and voting:*

*Provided that in the event of equality in votes, the Chairman shall have and shall exercise a casting vote.*

## 8.0 CONVENING OF COMMISSION

8.1 The Commission convened on 13 November 2015, at the Parliamentary Registry, the meeting place of the Commission.

8.2 In its initial session the Commission agreed that the Commission would consider data from the following sources:

- (a) Migration information from the Department of Immigration;
- (b) Census data from 2010;
- (c) New housing developments;
- (d) the number of potential PRC holders eligible for Bermudian Status;
- and
- (e) other relevant agencies.

8.3 The Office of the Parliamentary Registrar kindly made available to the Commission the services of Kevin Mayall, PhD, GISP, President of Locus Ltd., a certified geographic information systems professional and an expert in the use of GIS Mapping software; to assemble and analyze voter and geographic data.

8.4 The Commission agreed to have regard to the 2010 Report of the Constituency Boundaries Commission concerning the methodology to be followed by the Commission, in particular paragraphs 26 and 27, the material parts of which are reproduced as paragraphs 8.5 and 8.6 next.

8.5 The method used in determining the configuration of the constituencies was commended to the Commission by Dr. Mayall and certified by him as satisfactory.



The Commission accepted a redistricting and re-apportionment system whereby small polygon units of electors are used to create constituencies.

8.6 In adapting the methodology to the unique topography of Bermuda, Dr. Mayall advised the Commission that he had consulted with the Department of Lands, Buildings and Surveys within the Ministry of Works and Engineering. On this basis, these polygons, and thereby the constituency boundaries, would be created in the following priority order:

- (a) Create divisions along the center lines of roads and thoroughfares utilizing major roads as constituency boundaries wherever practical, since they are easily identifiable and often define existing communities;
- (b) Create divisions based on communities and estates, where practical, by drawing a boundary along the property lines at the rear of houses, such that the estate road falls near the center of the polygon, so that neighbourhoods with common access are kept together;
- (c) Retain the character of major named land areas, wherever practical;
- (d) Create regularly shaped constituencies where practical;
- (e) Ensure that each polygon is bordered by a minimum of two other polygons to preserve the contiguity of constituencies; and
- (f) Utilize a guideline maximum of 200 voters per polygon in order to provide flexibility in the aggregation process.

8.7 The Commission agreed that the Commission would hold meetings with the public and invite submissions from the public to assist the Commission in its work.

9.0 MEETING OF COMMISSION 29 FEBRUARY 2016.

9.1 The Commission held its second meeting on 29 February 2016.

9.2 A presentation to the Commission was made by Dr. Kevin Mayall. Dr. Mayall focused on:

- (a) Geographical boundaries;
- (b) Population data;
- (c) PRC holders who were approved for Bermudian Status; and
- (d) the mean number of voters per constituency, which he explained was the average number of voters in each constituency, a number derived by dividing the total number of voters island wide by the number of constituencies

9.3 Dr. Mayall pointed out that Bermuda uses the road network and other geographical features to map constituencies.

9.4 Dr. Mayall observed that various sources might be used for the collection of data, including the Parliamentary Register, Census data, drivers license data and the Department of Immigration's Bermudian Status Register. However, he advised that the Parliamentary Register is the best option for a primary data source as it is regularly updated and as eligible voters are tied to addresses using tax assessment numbers provided by the Department of Land Valuation.

9.5 The Commission emphasized the importance of the equality provisions of section 54 (2) of the Constitution, set out in paragraph 6.1 above.

9.6 The Commission discussed at length what should be the tolerance for deviation

from the mean number of voters per constituency. The Commission considered a tolerance level of 5% variance from the mean.

10.0 MEETING OF COMMISSION 2 MARCH 2016

10.1 The Commission held its third meeting on 2 March 2016.

10.2 The Commission had in its attendance Dr. Kevin Mayall.

10.3 The main subject of the meeting was what should be the tolerance level for a deviation from the mean.

10.4 On the basis that a 10% deviation from the mean would lessen the equality of the vote, and that the lower the deviation the more difficult it would be to manage the constituency boundaries; the Commission agreed that a deviation of 5% would be more reasonable and practicable than a deviation of 10%.

11.0 PUBLIC MEETING AT BERKELEY 11 APRIL 2016

11.1 The Commission held a meeting with the public at Berkeley Institute on 11 April 2016.

11.2 Present at the meeting were

- (a) members of the Commission: The Hon. Chief Justice David Jenkins, Mr. Mark Pettingill, Mr. Sylvan Richards, Mr. Michael Scott and Mr. Jahmal Simmons; also Dr. Kevin Mayall, Ms. Tenia Woolridge and Ms. Marissa Sharpe;
- (b) Former Premier, The Hon. Paula Cox; and
- (c) twelve (12) members of the public.

11.3 Members of the public raised with the Commission that:

- (a) the availability of current census data would improve the deliberations of the Commission;
- (b) there is a question as to whether constituency boundaries should be changed at all; and
- (c) more time and publicity should be allocated to public meetings to promote better attendance.

## 12.0 MEETING OF COMMISSION 12 APRIL 2016

12.1 The Commission held its fourth meeting on 12 April 2016.

12.2 The Commission observed that the public meeting it held on 11 April 2016 was not well attended. The Commission took note that members of the public felt that not enough time and publicity had been given regarding the holding of the meeting or the request for the making of public submissions.

12.3 It was agreed that the Director of the Department of Statistics should be invited to attend before the Commission to inform the Commission about the status and projected completion date of the 2016 Census.

12.4 The Commission agreed that it would hold some three more public meetings; and that there should be full publicity of the meetings to provide a good opportunity for people to attend the meetings in accordance with the call of the Commission for “equal vote of equal value”.

12.5 Dr. Mayall made another presentation to the Commission and advised that a review of constituency boundaries should stay as close as possible to the mean number of voters per constituency. He felt that a variance of 5% from the mean is the lowest number that is reasonably feasible. He pointed out that the further from zero percent

deviation there is, the more there is a departure from the objective of “equal vote of equal value”.

### 13.0 MEETING OF COMMISSION 13 APRIL 2016

13.1 The Commission held its fifth meeting on 13 April 2016.

13.2 Dr. Mayall further assisted the Commission. On his presentation there was more discussion on what should be the tolerance for deviation from the mean number of voters per constituency which would best achieve the goal of a review of the constituency boundaries. Much consideration was given to a variance of 5%.

13.3 The Commission discussed the holding of three more town hall meetings in September 2016. These did not materialize, instead two public meetings were held in January 2017 and another in February 2017.

13.4 Mrs. Melinda Williams, Director of the Department of Statistics, gave a full briefing to the Commission on progress being made with the 2016 Census. She reported that she was unable to say when the final report would be available. However, the Director gave the Commission information on what were the dates of the provisional results and the final reports of the 2000 and the 2010 Censuses, showing that it took some 17 months for provisional results to be available and some 27 months for the final reports to be available. Mrs. Williams then took her leave the Commission.

13.5 Based on that information regarding the last two censuses, the Commission agreed that the provisional results of the 2016 census are not likely to be available before October 2017 and the final report is not likely to be available before September

2018. This matter is considered further in paragraph 20.2 below.

13.6 Dr. Mayall took the Commission through maps with various percentages of deviation from the mean. It was observed that 5% would likely affect 28 constituencies, 7% would likely affect 13, 8% would likely affect 8, 10% would likely affect 6 and 12% would affect none.

13.7 The Commission did not reach a conclusion on what should be the tolerance for deviation from the mean.

#### 14.0 PUBLIC MEETING AT PENNO'S WHARF 30 JANUARY 2017

14.1 The Commission held a meeting with the public at Penno's Wharf on 30 January 2017.

14.2 Present at that meeting were

- (a) members of the Commission: Dr. Alexis, Mr. Richards, Mr. Scott and Mr. Simmons ; also Dr. Mayall and Ms. Woolridge;
- (b) members of the Legislature, Mr. Diallo Rabain JP MP, and Senator Renee Ming JP; and
- (c) seven (7) members of the public.

14.3 Members of the public told the Commission that:

- (a) there have been movements by people changing their residences from constituency to constituency;
- (b) there is an issue as to whether boundaries need to be modified at all but that overall some measure of changes to the boundaries would be

proper;

- (c) it would have been good if the 2016 Census data would have been available in reviewing the boundaries;
- (d) the matter what should be the tolerance for deviation from the mean requires consideration; and
- (e) if necessary, thought should be given to changing the Constitution so that future reviews of constituency boundaries should take account of the racial distribution of electors within Bermuda and social metrics.

#### 15.0 PUBLIC MEETING AT BUEI 31 JANUARY 2017

15.1 The Commission held a meeting with the public on 31 January 2017 at BUEI.

15.2 Present at the meeting were:

- (a) members of the Commission: Dr. Alexis, Mr. Richards, Mr. Scott and Mr. Simmons; also Dr. Mayall and Ms. Woolridge;
- (b) member of the Legislature, Mr. Neville Tyrrell JP MP; and
- (c) five (5) members of the public.

15.3 Members of the public told the Commission that, in reviewing the constituency boundaries, it is important to:

- (a) achieve equality of votes; and
- (b) avoid confusion being caused to voters.

#### 16.0 MEETING OF COMMISSION 31 JANUARY 2017

16.1 The Commission held its sixth meeting on 31 January 2017. The long break between 13 April 2016 and 31 January 2017 was in consequence of there being a Referendum in Bermuda on 23 June 2016 and a Bye-election in Bermuda on 21 December 2016; and consequential scheduling conflicts faced by members of the Commission.

16.2 The Commission, assisted by Dr. Mayall, further considered the matter of equality of votes.

#### 17.0 MEETING OF COMMISSION 1 FEBRUARY 2017

17.1 The Commission held its seventh meeting on 1 February 2017.

17.2 The Commission, assisted by Dr. Mayall, continued deliberating on what should be the contents of its Report.

#### 18.0 PUBLIC MEETING AT DALTON E. TUCKER 1 FEBRUARY 2017

18.1 The Commission held a meeting with the public at Dalton E. Tucker School on 1 February 2017.

18.2 Present at the meeting were

(a) members of the Commission: Dr. Alexis, Chief Justice Jenkins, Mr. Richards, Mr. Scott and Mr. Simmons; also Dr. Mayall and Ms. Woolridge; and

(b) five (5) members of the public.

18.3 Members of the public raised with the Commission the questions:

(a) whether racial distribution of electors is considered in reviewing constituency boundaries; and



(b) what factors decide which constituency should a village be placed in.

19.0 MEETING OF COMMISSION ON 2 & 4 FEBRUARY 2017

19.1 The Commission held his eighth meeting on 2 February 2017.

19.2 The Commission that day, assisted by Dr. Mayall, gave further consideration to the matter of equality of votes; and then adjourned that meeting to 4 February 2017.

19.3 The Commission on 4 February 2017 continued its adjourned meeting of 2 February 2017.

19.4 The Commission reviewed its own previous meetings, its meetings with the public, written submissions from the public, and the professional advice given by Dr. Mayall. After full and careful deliberation, the Commission decided that its Report should include, among other things, the RECOMMENDATIONS and OBSERVATIONS set out in paragraphs 20.2- 20.10 below.

**20.0 RECOMMENDATIONS**

20.1 On all of the above, after full and careful deliberation, the Commission made the Recommendations and Observations set out next in paragraphs 20.2 – 20.10.

*RECOMMENDATIONS*

20.2 The Commission noted that the Department of Statistics as at 30 January 2017 was still sending out to the public text messages encouraging the public to participate in the 2016 census. This means that it is very likely that the final report of the 2016

census would not be available until after September 2018. The Commission therefore decided that it definitely could not delay the submission of its Report to await the availability of the final report of the 2016 Census. The Commission emphasizes this in view of submissions made to the Commission, orally at public meetings (APPENDIX 1 refers) and in writing by six persons (APPENDIX 2 refers), that the review of the constituency boundaries should be informed by the Census data for 2016. While reviewing the constituency boundaries in the absence of current Census data is not ideal, it has happened in the past that current Census data were not available to such review.

20.3 The Commission took note that an examination of the variation in the number of qualified electors shows that changes which have been taking place since the last Commission reported in 2010 have been significant. Thus, in February 2016 there were three constituencies that were more than 10 % above the mean number of voters per constituency (paragraph 9.2 (c) above refers); and in January 2017 there were three constituencies that were more than 10% above the mean.

20.4 Having noted the significant deviations from the mean, and considering submissions from the public, the Commission resolved that, in view of the equality provisions of section 54(2) of the Constitution, and pursuant to section 54 (1)(b) of the Constitution enabling the Commission to recommend changes in constituency boundaries, the Commission should recommend that certain changes to the boundaries of some of the constituencies are required.

20.5 The Commission emphasized that its review of the boundaries of the

constituencies should comply with the requirement of section 54(2) of the Constitution that the constituencies shall contain, so far as is reasonably practicable, equal numbers of persons qualified to be registered as electors, having regard to the factors set out in section 54(2)(a)(b)(c)(d) of the Constitution. This promotes the parity that there be ‘equal vote of equal value’ to ensure one-person one-vote of equal value. This elevates fairness as between constituencies and as between the value of each vote. At the same time it should avoid convoluted constituency lines, also aim at minimum disruption and confusion caused to voters by changing constituency boundaries.

20.6 On those criteria set out in paragraph 20.5 above, the Commission decided that the maximum tolerance for deviation from the mean number of voters per constituency should be 7 percent (7%).

20.7 The Commission instructed Dr. Kevin Mayall, GISP, a certified geographic information systems professional and an expert in the use of GIS Mapping software, that, in accordance with paragraphs 20.5-20.6 above, he should at once prepare new maps proposing to the Commission new boundaries of the thirty-six (36) constituencies into which Bermuda is divided.

20.8 The Commission recommends:

- (a) that the boundaries of the thirty-six constituencies of Bermuda should change as defined in the Schedule in APPENDIX 3 to this Report; and
- (b) that for all purposes in the event of any dispute the governing and definitive map shall be the large map initialed by the Commissioners at APPENDIX 4 to this Report.

### *OBSERVATIONS*

20.9 The Commission noted that there had been a recurring issue at its Public Meetings as to whether section 54 (2)(a) of the Constitution should be altered to not specifically exclude account being taken of racial distribution of electors within Bermuda.

20.10 The Commission considers that every effort should be made to have available current census data in time for its final report to be utilized by each review of the boundaries of the constituencies.

### 21.0 ACKNOWLEDGEMENTS

21.1 The Commission records its deepest appreciation to Dr. Kevin Mayall, for his excellent expert professional advice on geographic information systems; and to Ms. Tenia Woolridge, Parliamentary Registrar, who served as Secretary to the Commission, for her excellent assistance on voter registration information, for coordinating the work of the Commission, and for her secretarial services especially in typing this Report.

21.2 The Commission is very grateful for the valuable assistance rendered to it by the staff of the office of the Parliamentary Registrar; also Mrs. Melinda Williams, Director of the Department of Statistics; and Ms. Marissa Sharpe, seconded from the Cabinet Office to the Commission to render secretarial services to the Commission.

All of which is respectfully submitted.




Dr. Francis Alexis QC




The Hon. Chief Justice David H. Jenkins



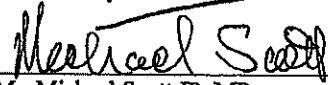
Minister Sylvan Richards JP, MP



Mr. Mark Perringill JR, MP



Mr. Jamahl Simmons JP, MP



Mr. Michael Scott JP, MP

February 4, 2017

## APPENDIX 1

### **Public Meetings of the Constituency Boundaries Commission**

Below is a table of the four public meetings held by the Commission, including the dates and locations of each meeting.

1 <sup>st</sup> meeting	11 April 2016	Berkeley Institute
2 <sup>nd</sup> meeting	30 January 2017	Penno's Wharf
3 <sup>rd</sup> meeting	31 January 2017	BUEI
4 <sup>th</sup> meeting	1 February 2017	Dalton E. Tucker Primary School

## APPENDIX 2

### Written Submissions

---

**From:** Dame Jennifer M. Smith <damejennifer@icloud.com>  
**Sent:** Monday, April 11, 2016 4:37 PM  
**To:** Parliamentary Registration  
**Subject:** Boundaries Commission

Dear Commissioners,

Thank you for the opportunity to provide input.

Please note that my strong recommendation is to follow the template created by past Commissions, so that no changes to boundaries are made in the absence of proper, and up-to-date, data so that the most informed position is taken.

Specifically, I ask that this information include the number of grants of status given since the last Census; details as to the number of grants received, but not yet processed by the Department of Immigration; and the estimated number of applications that could be made by December 2017.

In addition, Commissioners should insist on receipt of the Census data.

Thank you,

Dame Jennifer Smith

Sent from my iPad



---

**From:** coxpac@gmail.com  
**Sent:** Monday, April 11, 2016 6:53 PM  
**To:** Parliamentary Registration  
**Subject:** Submission

Dear Commissioners,

Thank you for the opportunity to provide input and to hear the information. This is helpful.

I do have some comments. I understand that the Census data may take some time to compile based on the latest information received from the Dept. of Statistics as noted by Mme Parliamentary Registrar. However I would strongly urge that the Dept of Statistics be given the necessary resources to accelerate their compilation of the data and the analysis so that before the end of this year they can provide a report. I understand that the data does not reflect those who will be turning 18 or who may subsequently receive the grant of status. There are a number of variables and this is particularly significant and sensitive given that the Commission considers that the tolerance from the means shall be plus or minus 5 %.

Accordingly I would submit that the Commission should reserve finalising any changes to the existing Boundaries pending the absence of further and better particulars with more comprehensive data so that the most informed position is taken.

Further it would better assist the Commission to know the number of grants of status that have been given since the last Census. The Commission prior to finalising any revised Boundaries should be apprised as to the total number of persons who have applied for status but whose applications have not as yet been processed. Also those individuals who are eligible to apply for status prior to the end of December 2017 should factor into the Commission's deliberations.

These two items - Census data and status applications are key for ensuring that the necessary tools are provided to the Commission so they can best conduct their deliberations and make a proper recommendation. In addition information about those who will be turning 18 years prior to the end of December 2017.

Thanks for your time and attention.

Paula A. Cox  
Sent from my BlackBerry® smartphone on the CellOne 4G network

---

**From:** Quinton Butterfield [qb@cbl.bm]  
**Sent:** Tuesday, April 12, 2016 12:11 AM  
**To:** Parliamentary Registration  
**Subject:** Boundary Commission Complaints

Dear Sirs,

After attending today's Boundary Commission Meeting I feel it necessary to give a voice to my thoughts:

1. To have 8000 - 10000 persons who have not registered is unbelievable this amounts to 18 percent on the low end and as much as 23 percent of our eligible voters. If we add to this number those people who will decide not to vote our non-voters could be as high as 40 to 45 percent can we really call this One Man One vote.

I believe the commission should be suggesting ways we can get these people registered.

One way would be to have the **parish councils elected positions**. People tend to vote when the risk is not so high and colloquial.

2. To not use the most accurate method (the census data for 2016 which is not done or started yet) that we have to decide on how to set the boundaries, is completely out of order. We do not know how many persons have left Bermuda to abide abroad, we have so many persons not registered and more accuracy problems. The council must insist on the most accurate numbers to ensure the Ideal of one man one vote system we claim to have here in Bermuda.

Just these problems alone will erode the confidence even further that Bermudians have in the commission as evidenced by what appears to be systemic low turn outs to the commissions' meetings.

We can do better if we care.

--

**Quinton E. F. Butterfield**

---

---

**From:** nkeuleu@yahoo.fr  
**Sent:** Tuesday, April 12, 2016 8:55 AM  
**To:** Parliamentary Registration  
**Subject:** Re: Submission

Dear Commissioners,

Thank you for the opportunity to provide my views.

I have a concern- why change at all if you are going to be selective as to which changes you take account of. By this, I mean that you do not have the up-to-date Census data, information as to those who will turning 18 or information as to current position on the numbers who have granted status and who have applied for stauts or may be eligible to apply and where these individuals are located. Yet it was said during the meeting that changes need to be made to make things equal. Yet there is critical data that you lack at this stage to better inform your decisions. This will have a significant impact on the ultimate decisions made about the configuration of the Boundaries. Our body politic and democracy demands we obtain and incorporate the relevant data into these deliberations.

It seems too subjective a decision for the Commission to unilaterally determine that the tolerance from the mean shall be plus or minus 5%. Why 5% and not 6% or 9%.

I do hope that there will be a number of sample polygons that are used for comparative purposes so that the best outcome can be achieved. I heard last night that the focus will be on the east end, that seems flawed as to try to re-engineer boudaries without looking at the entire island in context notwithstanding that some areas in the west are over-subscribed, seems too arbitrary and could run the risk of overlooking salient factors, especially given the dirth of current data that you are presently able to access.

However as stated above, if we want to revamp the constituency boundaries for the future then we have to recognise and integrate the most relevant data we can from the upcoming Census. Otherwise it calls into question the rationale for making any changes at all if the Commission will not have the benefit of all relevant factors and information in their deliberations.

Clearly without the most up-to-date Census 2016 data, information as to status grant applications and information as to new voters who are likely to be in the various constituencies, the Commission will be hampered in doing a proper consideration and analysis.

I thank you for your consideration.

Germain Nkeuleu

Sent from my BlackBerry® device from Digicel

---

**From:** Wade, Lynn  
**Sent:** Thursday, April 14, 2016 3:07 PM  
**To:** Parliamentary Registration  
**Cc:** Lynn Wade  
**Subject:** Constituency Boundaries Commission

Good afternoon: Could the Constituency Boundaries Commission have a look at the beginning of constituency 32 and the ending of constituency 31. Why does the beginning of constituency 32 begin all the way down Luke's Pond Road in Southampton and the ending of constituency 31 ends all the way up at Rockaway Road or Rockaway Lane next to the Esso gas station which is across from the Port Royal Golf course entrance? You would probably have to look at the map to see what I mean.

Could No. 31 end at Evans Bay Road and not all the way up by the Esso gas station; and  
Could No. 32 start somewhere at Whale Bay Road on the right hand side or maybe start at Whaling Hill??

Thanks for considering

Lynn Wade  
35 Middle Road  
Southampton SB 02



## THE BERMUDA PROGRESSIVE LABOUR PARTY

P.O. Box HM 1367, Hamilton HM FX, Bermuda

Tel: 441-292-2264 • Fax: 441-295-7890

E-mail: [info@plp.bm](mailto:info@plp.bm)

April 14<sup>th</sup> 2016

Dr. Francis Alexis QC  
Chairman of the Boundaries Commission  
Hamilton

Dear Sir,

I thank you for the opportunity to provide the view of the Bermuda Progressive Labour Party on this most important topic.

We are very concerned that if this Commission proceeds without the critical information needed in order to present accurate and transparent data, there will be a significant impact on the configuration of the Boundaries.

The last Census was completed in 2010, and a Census is the only statistical process which shows a photograph of the community at a specified time; it provides an appropriate data base to enable one to make comparisons and projections of demographic data i.e. population, housing and establishment data.

In February the Bill entitled Statistics (Census of Population and Housing) Order 2016 was tabled. This means the 2016 Census data collection will be conducted on May 21<sup>st</sup> 2016 to December 31<sup>st</sup> 2016.

This creates an opportunity for the Boundaries Commission to benefit from the most up to date census data once it has been produced; even a partial provision of Census data may go far to ensure that the final recommendations of the Commission will be representative of our population electorate.

Subject to the agreement of the Statistics Department, it is our view that a Report from the Commission can be completed within the legal timeline and will confirm that the Boundaries Commission has fulfilled its constitutional purpose.

We strongly recommend that no changes be made by the Commission in the absence of data that can be provided through the most up to date census data, which will allow the most informed recommendation and report to be provided.

Sincerely,

A handwritten signature in cursive script that reads 'Francine Simons'.

Francine Simons  
Secretary General.

# **APPENDIX 3**

## **SCHEDULE**

### **DEFINITIONS OF CONSTITUENCY BOUNDARIES**

**Maps plotted from the Ministry of Public Works  
Topographic Map Database**

**© Copyright Bermuda Government 2017**

### **Constituency 1 – St. George’s North**

CONSTITUENCY 1 – ST. GEORGE’S NORTH shall be all that land contained within a line drawn from the junction of Somner Lane with Secretary Road; thence North-East along the centreline of Secretary Road to the junction with Park Road; thence North-East along the centreline of Park Road to the junction with Naval Tanks Hill; thence North-West along the centreline of Naval Tanks Hill to the junction with Coot Pond Road; thence North-West to a point on the coastline; thence North-East following the coastline around St. Catherine’s Point and Town Cut to the bridge to Ordnance Island; and shall include Ordnance Island, thence continuing along the coastline to the southwest corner of Penno’s Wharf; thence north to the junction of Penno’s Wharf and Wellington Street; thence North-East along the centreline of Wellington Street to the junction with Rose Hill Street; thence North-West along the centreline of Rose Hill Street to the junction with the St. George’s Club; thence North-East along the centreline around the Eastern side of the St. George’s Club to the junction with Somner Lane; thence North-West along the centreline of Somner Lane to the junction with Secretary Road.

(As shown on the map attached hereto – reference Constituency 1)

## **Constituency 2 – St. George’s West**

CONSTITUENCY 2 – ST. GEORGE’S WEST shall be all that land contained within a line drawn from the junction of Coot Pond Road with Naval Tanks Hill; thence South-East along the centreline of Naval Tanks Hill to the junction with Park Road; thence South-West along the centreline of Park Road to the junction with Secretary Road; thence South-West along the centreline of Secretary Road to the junction with Somner Lane; thence South along the centreline of Somner Lane to the junction with the St. George’s Club; thence South around the Eastern side of the St. George’s Club to the junction with Rose Hill Street; thence South-East along the centreline of Rose Hill Street to the junction with Wellington Street; thence West along the centreline of Wellington Street to the junction with Penno’s Wharf; thence South to the coastline at Southwestern corner of Penno’s Wharf; thence South-West along the coastline and following the coastline around Ferry Point to a point on the coastline North-West of the junction of Coot Pond Road with Naval Tanks Hill; thence South-East to the junction of Coot Pond Road with Naval Tanks Hill and shall include Bartram Island, Rogue Island, Little Rogue Island and Ferry Island.

(As shown on the map attached hereto – reference Constituency 2)



### **Constituency 3 – St. David's**

CONSTITUENCY 3 – ST. DAVID'S shall be all that land contained within a line drawn from the junction of St. David's Road and Pepper Hall Road; thence West along the centreline of St. David's Road to the junction with Dolly's Bay Road; thence West to a point on the coastline; thence North along the coastline around Great Bay, St. David's Head and Ruth's Point to a point on the coastline South-East of the junction of Cooper's Island Road with Southside Road; thence North-West to the junction of Cooper's Island Road with Southside Road; thence North-West along the centreline of Southside Road to the junction with Tommy Fox Road; thence North along the centreline of Tommy Fox Road to the junction with The Sink Road; thence North along the centreline of The Sink Road to the junction with Bee Hive Drive; thence North-East along the centreline of Bee Hive Drive to a point on Pepper Hall Road; thence North along the centreline of Pepper Hall Road to the junction with St. David's Road and shall include Little Oswego Island and Great Oswego Island.

(As shown on the map attached hereto – reference Constituency 3)

#### **Constituency 4 – St. George’s South**

CONSTITUENCY 4 - ST. GEORGE’S SOUTH shall be all that land contained within a line drawn from the junction of North Shore Road with Fractious Street; thence North-West to a point on the coastline; thence continuing North-East along the coastline including Coney Island; thence South-East along the coastline to a point on the coastline at Blue Hole Hill; thence North-East along the west face of the Causeway to the Longbird Bridge; thence continuing along the coastline around Stonecrusher Corner and Stocks Harbour and the coastline of St. George’s Harbour and Smith’s Sound to a point on the coastline West of the junction of Dolly’s Bay Road and St. David’s Road; thence East to the junction of Dolly’s Bay Road and St. David’s Road; thence North-East along the centreline of St. David’s Road to the junction with Pepper Hall Road; thence South along the centreline of Pepper Hall Road to a point that aligns with the centreline of Bee Hive Drive; thence West along the centreline of Bee Hive Drive to the junction with The Sink Road; thence South along the centreline of The Sink Road to the junction with Tommy Fox Road; thence West along the centreline of Tommy Fox Road to the junction with Southside Road; thence East along the centreline of Southside Road to the junction with Cooper’s Island Road; thence South-East to a point on the coastline; thence South along the coastline and including Cooper’s Island and continuing around the coastline of the Airport to the North end of the Causeway at the Longbird Bridge; thence South along the east face of the Causeway to Blue Hole Hill; thence South-West along the centreline of Blue Hole Hill to the junction with Wilkinson Avenue; thence South along the centreline of Wilkinson Avenue to the junction with Harrington Sound Road; thence South to a point on the coastline; thence West along the coastline to a point on the coastline South of the junction of Trinity Church Road and Bayside Lane; thence North to the junction of Trinity Church Road and Bayside Lane; thence North-West along the centreline of Trinity Church Road to the junction with Wyndham Hill Road; thence East along the centreline of Wyndham Hill Road to the junction with Mount Wyndham Drive; thence North along the centreline of Mount Wyndham Drive to the junction with Sunrise Drive; thence North-West along the centreline of Sunrise Drive to the junction with Fractious Street; thence North-West along the centreline of Fractious Street to the junction with North Shore Road, and shall include Brook’s Island, Burt’s Island, Hen Island, Peggy’s Island, Smith’s Island, Humpback Island, Pilot Island, Horseshoe Island, Higgs Island, Paget Island, Governor’s Island, Bremen Island, Grazbury’s Island, Nonsuch Island, Idol Island, Brangman’s Fort, and Coney Island.

(As shown on the map attached hereto – reference Constituency 4)

## **Constituency 5 – Hamilton East**

CONSTITUENCY 5 – HAMILTON EAST shall be all that land contained within a line drawn from the junction of North Shore Road with Twin Lanes South; thence North-West along the centreline of Twin Lanes South to the end of Twin Lanes South; thence North-West to a point on the Railway Trail; thence North-West to a point on the coastline; thence continuing North-East along the coastline to a point on the coastline North-West of the junction of North Shore Road with Fractious Street; thence South-East to the junction of North Shore Road with Fractious Street; thence South-East along the centreline of Fractious Street to the junction with Sunrise Drive; thence South-East along the centreline of Sunrise Drive to the junction with Mount Wyndham Drive; thence West along the centreline of Mount Wyndham Drive to the junction with Wyndham Hill Road; thence West along the centreline of Wyndham Hill Road to the junction with Trinity Church Road; thence South-East along the centreline of Trinity Church Road to the junction with Bayside Lane; thence South to a point on the coastline of Harrington Sound; thence South-West along the coastline of Harrington Sound to a point on the coastline South-East of the end point of My Lord's Bay Road; thence North-West to the end of My Lord's Bay Road; thence North-West along the centreline of My Lord's Bay Road to the first property boundary of the properties at Midland Heights Crescent; thence North –East and then North-West along the property boundaries of the properties at Midland Heights Crescent to the junction of North Shore Road and North Church Lane; thence North-East along the centreline of North Shore Road to the junction with Twin Lanes South and shall include Bay Island.

(As shown on the map attached hereto – reference Constituency 5)

## **Constituency 6 – Hamilton West**

CONSTITUENCY 6 – HAMILTON WEST shall be all that land contained within a line drawn from the junction of the Railway Trail with Twin Lanes South; thence South-East along the centreline of Twin Lanes South to the junction with North Shore Road; thence South-West along the centreline of North Shore Road to the junction with Northchurch Lane; thence South-East and then South-West along the property boundaries of the properties at Midland Heights Crescent; thence to the junction with My Lord's Bay Road; thence South-East along the centreline of My Lord's Bay Road to the end of My Lord's Bay Road continuing to a point on the coastline; thence continuing South-West along the coastline and following the coastline of Harrington Sound to a point on the coastline North- East of the end of Commonland Point Road; thence South-West to the end of Commonland Point Road; thence North-West along the centreline of Commonland Point Road to the junction with North Shore Road; thence North-West to a point on the coastline; thence North along the coastline to a point on the coastline North-West of the junction of the Railway Trail with Twin Lanes South; thence South-East to the junction of the Railway Trail and Twin Lanes South and shall include The Stags, Collins Island, Rabbit Island, Crow Island and Trunk Island.

(As shown on the map attached hereto – reference Constituency 6)

## **Constituency 7 – Hamilton South**

CONSTITUENCY 7 – HAMILTON SOUTH shall be all that land contained within a line drawn from the junction of Harrington Hundreds Road with Harrington Sound Road; thence North to a point on the coastline; thence continuing East along the coastline of Harrington Sound to a point on the coastline South of the junction of Wilkinson Avenue and Harrington Sound Road; thence North along the centreline of Wilkinson Avenue to the junction with Blue Hole Hill; thence along the centreline of Blue Hole Hill to the junction with the Southern end of The Causeway; thence East to a point on the coastline; thence South along the coastline of Castle Harbour and following the coastline around Tucker's Town and Castle Cut to a point on the coastline South of the junction of South Road with Watch Hill Road; thence North-West to the junction of South Road with Watch Hill Road; thence North-East along South Road to the junction with the Western boundary of the Winterhaven Nature Reserve; thence North-West along the Western boundary of the Winterhaven Nature Reserve to a point on Knapton Hill; thence South-West along the centreline of Knapton Hill to the junction with Harrington Hundreds Road; thence North along the centreline of Harrington Hundreds Road to the junction with Harrington Sound Road, and shall include Castle Island, Charles' Fort, Rushy Island, Hall's Island and Turtle Island.

(As shown on the map attached hereto – reference Constituency 7)

## **Constituency 8 – Smith’s South**

CONSTITUENCY 8 – SMITH’S SOUTH shall be all that land contained within a line drawn from the junction of Vermont Road with Middle Road; thence North-East along the centreline of Middle Road to the junction with North Shore Road; thence North-West along the centreline of North Shore Road to the junction of the coastline with Flatts Bridge; thence continuing East along the coastline of Harrington Sound and following the coastline to a point on the coastline North of the junction of Harrington Sound Road with Harrington Hundreds Road; thence South to the junction of Harrington Sound Road with Harrington Hundreds Road; thence South along the centreline of Harrington Hundreds Road to the junction with Knapton Hill; thence North-East along the centreline of Knapton Hill to a point on Knapton Hill at the Western boundary of the Winterhaven Nature Reserve; thence South-East along the Western boundary of the Winterhaven Nature Reserve to a point on South Road; thence South-West along the centreline of South Road to the junction with Watch Hill Road; thence South-East to a point on the coastline; thence continuing South-West along the coastline and following the coastline to a point on the coastline at the Western boundary of Spittal Pond Nature Reserve; thence North along the Western boundary of Spittal Pond Nature Reserve to the junction of with South Road; thence South-West along the centreline of South Road to the junction with St. Mark’s Road; thence North-West along the centreline of St. Mark’s Road to the junction with Vermont Road; thence North along the centreline of Vermont Road to the junction with Middle Road.

(As shown on the map attached hereto – reference Constituency 8)

### **Constituency 9 – Smith’s West**

CONSTITUENCY 9 – SMITH’S WEST shall be all that land contained within a line drawn from the junction of Hermitage Road with Middle Road; thence North-East along the centreline of Middle Road to the junction with Verdmont Road; thence South along the centreline of Verdmont Road to the junction with St. Mark’s Road; thence South-East along the centreline of St. Mark’s Road to the junction with South Road; thence North-East along the centreline of South Road to the junction with the Western boundary of Spittal Pond Nature Reserve; thence South along the Western boundary of Spittal Pond Nature Reserve to a point on the coastline; thence continuing South-West along the coastline and following the coastline to a point on the coastline South-East of the junction of South Road with Green View Lane; thence North-West along a straight line to the junction of Green View Lane with South Road; thence South-West along the centreline of South Road to the junction with Collectors Hill; thence North along the centreline of Collectors Hill to the junction with Verdmont Road; thence North along the centreline of Verdmont Road to the junction with Hermitage Road; thence North-West along the centreline of Hermitage Road to the junction with Middle Road.

(As shown on the map attached hereto – reference Constituency 9)

## **Constituency 10 – Smith’s North**

CONSTITUENCY 10 – SMITH’S NORTH shall be all that land contained within a line drawn from the junction of Loyal Hill Road and North Shore Road; thence North-West to a point on the coastline; thence North-East along the coastline and following the coastline to the junction of North Shore Road with Flatts Bridge; thence across Flatts Bridge; thence following the coastline of Flatts Inlet and the north shore to a point on the coastline West of the junction of Commonland Point Road and North Shore Road; thence East along the centreline of Commonland Point Road to a point on the coastline of Harrington Sound; thence South along the coastline of Harrington Sound across Flatts Bridge to a point on the coastline at the junction of Flatts Bridge and North Shore Road; thence South-East along the centreline of North Shore Road to the junction with Middle Road; thence South-East along the centreline of Middle Road to the junction with Vesey Street; thence North-West along the centreline of Vesey Street to the junction with Valley Heights Road; thence North-West following the property lines dividing properties accessed from Loyal Hill Road and Loyal Hill Crescent from the properties accessed from Foothills Road and Valley Heights Road, continuing to a point on the Railway Trail equidistant between the junctions with Loyal Hill Road and Foothills Road; thence West along the centreline of the Railway Trail to the junction with Loyal Hill Road; thence North-West along the centreline of Loyal Hill Road to the junction with North Shore Road and shall include Gibbet Island, Little Gibbet Island and Redshank Island.

(As shown on the map attached hereto – reference Constituency 10)



## **Constituency 11 – Devonshire East**

CONSTITUENCY 11 – DEVONSHIRE EAST shall be all that land contained within a line drawn from the junction of Poinciana Road with Watlington Road East; thence North-East along the centreline of Watlington Road East to the junction with Chaingate Hill; thence North-West along the centreline of Chaingate Hill to the junction with Middle Road; thence North-East along the centreline of Middle Road to the junction with Hermitage Road; thence South-East along the centreline of Hermitage Road to the junction with Verdmont Road; thence South along the centreline of Verdmont Road to the junction with Collectors Hill; thence South along the centreline of Collectors Hill to the junction with South Road; thence North-East along the centreline of South Road to the junction with Green View Lane; thence South-East along Green View Lane following a straight line to a point on the coastline; thence continuing South-West along the coastline and following the coastline to a point on the coastline at the boundary between the Aerial Sands property and the Palm Grove Trust property; thence North-West along the property boundary that divides the Aerial Sands property and the Palm Grove Trust property to the junction of Brighton Hill Road and South Road; thence East along the centreline of South Road to the junction with Poinciana Road; thence North along the centreline of Poinciana Road to the junction with Watlington Road East.

(As shown on the map attached hereto – reference Constituency 11)

## **Constituency 12 – Devonshire South Central**

CONSTITUENCY 12 – DEVONSHIRE SOUTH CENTRAL shall be all that land contained within a line drawn from the centre of Crow Lane Roundabout East along the centreline of Berry Hill Road to the junction with Tee Street; thence North along the centreline of Tee Street to the junction with Middle Road; thence North-East along the centreline of Middle Road to the junction with Brighton Hill Road; thence South-East along the centreline of Brighton Hill Road to the junction with Watlington Road East; thence North-East along the centreline of Watlington Road East to the junction with Poinciana Road; thence South-East along the centreline of Poinciana Road to the junction with South Road; thence South-West along the centreline of South Road to the junction with Brighton Hill Road; thence South-East along the property boundary that divides the Aerial Sands property and the Palm Grove Trust property to the coastline; thence continuing South-West along the coastline and following the coastline to a point on the coastline South of Bellevue Lane; thence North-West to Bellevue Lane and thence North-West along the centreline of Bellevue Lane to the junction with Bellevue Drive; thence North-West along the centreline of Bellevue Drive to the junction with South Road; thence West along the centreline of South Road to the junction with Stowe Hill; thence North along the centreline of Stowe Hill to the junction with The Lane; thence North-West along the centreline of Harbour Road to the junction with Pomander Road; thence North-West to a point on the coastline; thence North continuing along the coastline to a point on the coastline North of the junction of The Lane and Trimmingham Drive; thence South to the junction of The Lane and Trimmingham Drive; thence North-East to the centre of Crow Lane Roundabout and shall include Duck Island.

(As shown on the map attached hereto – reference Constituency 12)

### **Constituency 13 – Devonshire North Central**

CONSTITUENCY 13 – DEVONSHIRE NORTH CENTRAL shall be all that land contained within a line drawn from the junction of Frog Lane with Old Military Road; thence North along the centreline of Frog Lane to the junction with Palmetto Road; thence North along the centreline of Palmetto Road to the junction with Dock Hill; thence North-West along the centreline of Dock Hill to the junction with North Shore Road; thence North to a point on the coastline; thence East along the coastline to a point on the coastline North of the junction of Loyal Hill Road and North Shore Road; thence South to the junction of North Shore Road and Loyal Hill Road; thence South-East along the centreline of Loyal Hill Road to the junction with the Railway Trail; thence East along the Railway Trail to a point on the Railway Trail equidistant between the junctions with Loyal Hill Crescent and Foothills Road; thence South-East following the property lines dividing the properties accessed from Loyal Hill Road and Loyal Hill Crescent from the properties accessed from Foothills Road and Valley Heights Road, continuing to the junction with Vesey Street; thence North-East along the centreline of Vesey Street to the junction with Middle Road; thence South-West along the centreline of Middle Road to the junction with Chaingate Hill; thence South-East along the centreline of Chaingate Hill to the junction with Watlington Road East; thence South-West along the centreline of Watlington Road East to the junction with Brighton Hill Road; thence North-West along the centreline of Brighton Hill Road to the junction with Middle Road; thence West along the centreline of Middle Road to the junction with Fort Hill Road; thence North-West along the centreline of Fort Hill Road to the junction with Cedarbridge Lane; thence North-West along the centreline of Cedarbridge Lane to the junction with the Eastern boundary of the Cedar Park Road properties; thence North-West along the Eastern boundary of the Cedar Park Road properties and Dame Marjorie Bean Hope Academy to a point on the centreline of Parsons Lane; thence North-West along the centreline of Parsons Lane to the junction with Old Military Road; thence South-West along Old Military Road to the junction with Frog Lane.

(As shown on the map attached hereto – reference Constituency 13)

## **Constituency 14- Devonshire North West**

CONSTITUENCY 14 – DEVONSHIRE NORTH WEST shall be all that land contained within a line drawn from the junction of Palmetto Road with Border Lane North; thence East along the centreline of Palmetto Road to the junction with Frog Lane; thence South along the centreline of Frog Lane to the junction with Old Military Road; thence East along the centreline of Old Military Road to the junction with Parsons Lane; thence South-East along the centreline of Parsons Lane to the junction with the Eastern boundary of Dame Marjorie Bean Hope Academy; thence South along the Eastern boundary of Dame Marjorie Bean Hope Academy and the Cedar Park Road properties to the junction with Cedarbridge Lane; thence West along the centreline of Cedarbridge Lane to the junction with Fort Hill Road; thence South along the centreline of Fort Hill Road to the junction with Middle Road; thence East along the centreline of Middle Road to the junction with Tee Street; thence South along the centreline of Tee Street to the junction with Berry Hill Road; thence South-West along the centreline of Berry Hill Road to the centre of Crow Lane Roundabout; thence North-West along the Northern carriageway of Crow Lane to the junction with Corkscrew Hill; thence North-East along the centreline of Corkscrew Hill to the junction with Tribe Road No.3; thence North along Tribe Road No.3 to the junction with Happy Valley Road; thence West along the centreline of Happy Valley Road to the junction with Deepdale Road West; thence North along the centreline of Deepdale Road West to the junction with Parsons Road; thence East along the centreline of Parsons Road to the junction with Border Lane South; thence North along the centreline of Border Lane South to the junction with Friswells Road; thence North along the centreline of Friswells Road to the junction with Border Lane North; thence North along the centreline of Border Lane North to the junction with Palmetto Road.

(As shown on the map attached hereto – reference Constituency 14)

### **Constituency 15 – Pembroke East**

CONSTITUENCY 15 – PEMBROKE EAST shall be all that land contained within a line drawn from the junction of North Shore Road with Band Room Lane; thence North to a point on the coastline; thence continuing East along the coastline and following the coastline to a point on the coastline North of the junction of Dock Hill with North Shore Road; thence South to the junction of Dock Hill with North Shore Road; thence South along the centreline of Dock Hill to the junction with Palmetto Road; thence South-West along the centreline of Palmetto Road to the junction with Marsh Folly Road; thence North along the centreline of Marsh Folly Road to the junction with St. Monica's Road; thence East along the centreline of St. Monica's Road to the junction with an unnamed road at St. Monica's Church; thence North along the centreline of the unnamed road to the junction with Mission Lane; thence North-West along the centreline of Mission Lane to the junction with Footpath Lane; thence West along the centreline of Footpath Lane to the junction with Crane Lane; thence North along the centreline of Crane Lane to the junction with North Shore Road; thence East to the junction of Band Room Lane and North Shore Road.

(As shown on the map attached hereto – reference Constituency 15)

## **Constituency 16 – Pembroke East Central**

CONSTITUENCY 16 - PEMBROKE EAST CENTRAL shall be all that land contained within a line drawn from the junction of Perimeter Lane with Marsh Folly Road; thence East along the centreline of Marsh Folly Road to the junction of Marsh Folly Road and the Eastern boundary of the Government House property; thence North along the Eastern boundary of the Government House property to its junction with North Shore Road; thence North to a point on the coastline; thence East along the coastline to a point on the coastline North of the junction of North Shore Road and Band Room Lane; thence South to the junction of North Shore Road and Band Room Lane; thence West along the centreline of North Shore Road to the junction with Crane Lane; thence South along the centreline of Crane Lane to the junction with Footpath Lane; thence East along the centreline of Footpath Lane to the junction with Mission Lane; thence South along the centreline of Mission Lane to the junction with the unnamed road at St. Monica's Church; thence South along the unnamed road to St. Monica's Road; thence West along St. Monica's Road to the junction with Marsh Folly Road; thence South along the centreline of Marsh Folly Road to the junction with Palmetto Road; thence East along Palmetto Road to the junction with Border Lane North; thence South along the centreline of Border Lane North to the junction with Friswells Road; thence South along the centreline of Friswells Road to the junction with Border Lane South; thence South along the centreline of Border Lane South to the junction with Parsons Road; thence West along the centreline of Parsons Road to the junction with Deepdale Road West; thence South along the centreline of Deepdale Road West to the junction with Happy Valley Road; thence West along the centreline of Happy Valley Road to the junction with Happy Valley Lane; thence West along Happy Valley Lane to the junction with Tribe Road No.1; thence North along Tribe Road No.1 to the junction with Curving Avenue; thence North along the centreline of Curving Avenue to the junction with St. Augustine Road; thence North along the centreline of St. Augustine Road to the junction with Parsons Road; thence East along the centreline of Parsons Road to the junction with The Glebe Road; thence North along the centreline of The Glebe Road to the junction with Perimeter Lane; thence West along the centreline of Perimeter Lane to the junction with Marsh Folly Road.

(As shown on the map attached hereto – reference Constituency 16)

## **Constituency 17 – Pembroke Central**

CONSTITUENCY 17 – PEMBROKE CENTRAL shall be all that land contained within a line drawn from the junction of St. John's Road with Pitts Bay Road; thence East along the centreline of St. John's Road to the junction with Berkeley Road; thence North along the centreline of Berkeley Road to the junction with Mount Hill; thence North-East along the centreline of Mount Hill to the junction with Fruitland Lane; thence North along the centreline of Fruitland Lane to the end of Stepney Lane; thence North along the centreline of Stepney Lane to the junction with North Shore Road; thence North to a point on the coastline; thence continuing East along the coastline and following the coastline to a point on the coastline North of the junction of North Shore Road and the Eastern boundary of the Government House property; thence South along the Eastern boundary of the Government House property to Marsh Folly Road; thence West along the centreline of Marsh Folly Road to the junction with Dutton Avenue; thence South along the centreline of Dutton Avenue to the junction with North Street; thence East along the centreline of North Street to the junction with Union Street; thence South along the centreline of Union Street to the junction with King Street; thence East and then South along the centreline of King Street to the junction with Dundonald Street; thence West along the centreline of Dundonald Street continuing along the centreline of Dundonald Street West to the junction with Serpentine Road; thence West along the centreline of Serpentine Road to the junction with Pitts Bay Road; thence North-West along the centreline of Pitts Bay Road to the junction with St. John's Road.

(As shown on the map attached hereto – reference Constituency 17)

## **Constituency 18 – Pembroke West Central**

CONSTITUENCY 18 – PEMBROKE WEST CENTRAL shall include all that land contained within a line drawn from the junction of St. John's Road with Sunset View Road; thence North-West along the centreline of Sunset View Road to the junction with Sunset Pass; thence North-West along the centreline of Sunset Pass to the junction with North Shore Road; thence North to a point on the coastline; thence continuing East along the coastline and following the coastline to a point on the coastline North of the junction of North Shore Road with Stepney Lane; thence South to the junction of North Shore Road with Stepney Lane; thence South along the centreline of Stepney Lane to the end of Fruitland Lane; thence South along the centreline of Fruitland Lane to the junction with Mount Hill; thence West along the centreline of Mount Hill to the junction with Berkeley Road; thence South along the centreline of Berkeley Road to the junction with St. John's Road; thence West along the centreline of St. John's Road to the junction with Sunset View Road.

(As shown on the map attached hereto – reference Constituency 18)



### **Constituency 19 – Pembroke West**

CONSTITUENCY 19 – PEMBROKE WEST shall be all that land contained within a line drawn from the junction of St. John's Road with Sunset View Road; thence East along the centreline of St. John's Road to the junction with Traveller's Lane; thence South along the centreline of Traveller's Lane to a point on the coastline South of the end of Traveller's Lane; thence continuing West along the coastline and following the coastline around Spanish Point peninsula to a point on the coastline North of the junction of North Shore Road with Sunset Pass; thence South to the junction of North Shore Road with Sunset Pass; thence South-East along the centreline of Sunset Pass to the junction with Sunset View Road; thence South-East along the centreline of Sunset View Road to the junction with St. John's Road and shall include Mount Island, Tilley Island, Cobbler's Island, Rushy Island and Mouse Island.

(As shown on the map attached hereto – reference Constituency 19)

## **Constituency 20 - Pembroke South West**

CONSTITUENCY 20 – PEMBROKE SOUTH WEST shall be all that land contained within a line drawn from the junction of King Street and Front Street; thence East along the centreline of Front Street to the entrance of Hamilton Dock; thence South along the Eastern boundary of Hamilton Dock to a point on the coastline; thence West along the coastline of Hamilton Harbour and continuing around Point Shares peninsula to a point on the coastline in Mill Creek at the end of Traveller’s Lane; thence along the centreline of Traveller’s Lane to the junction with St. John’s Road; thence East along centreline of St. John’s Road to the junction with Pitts Bay Road; thence South along the centreline of Pitts Bay Road to the junction with Serpentine Road; thence East along the centreline of Serpentine Road to the junction with Dundonald Street West; thence East along the centreline of Dundonald Street West continuing along the centreline of Dundonald Street to the junction with King Street; thence South along the centreline of King Street to the junction with Front Street and shall include Cat Island, Partridge Island, Goose Island, Bird Island, Goat Island, Stipple Island, Agar’s Island, Mowbray Island and Saltus Island.

(As shown on the map attached hereto – reference Constituency 20)

## **Constituency 21 – Pembroke South East**

CONSTITUENCY 21 – PEMBROKE SOUTH EAST shall be all that land contained within a line drawn from the junction of Dutton Avenue with Marsh Folly Road; thence East along the centreline of Marsh Folly Road to the junction with Perimeter Lane; thence South-East along the centreline of Perimeter Lane to the junction with The Glebe Road; thence South along the centreline of The Glebe Road to the junction with Parsons Road; thence West along the centreline of Parsons Road to the junction with St. Augustine Road; thence South along the centreline of St. Augustine Road to the junction with Curving Avenue; thence South along the centreline of Curving Avenue to the junction with Tribe Road No.1; thence South on Tribe Road No.1 to the junction with Happy Valley Lane; thence East along the centreline of Happy Valley Lane to the junction with Happy Valley Road; thence East along the centreline of Happy Valley Road to the junction with Tribe Road No.3; thence South along the centreline of Tribe Road No.3 to the junction with Corkscrew Hill; thence South along the centreline of Corkscrew Hill to the junction with the North carriageway of Crow Lane; thence South-East along the North carriageway of Crow Lane to the centre of Crow Lane Roundabout; thence South-West along the centreline of The Lane to the junction with Trimmingham Drive; thence North to a point on the coastline; thence North along the coastline to the Foot of the Lane; thence West along the coastline to a point on the coastline South of the entrance to Hamilton Dock; thence North along the Eastern boundary of Hamilton Dock to the entrance of Hamilton Dock on Front Street; thence West along Front Street to the junction with King Street; thence North along the centreline of King Street to the junction with Union Street; thence North-West along the centreline of Union Street to the junction with North Street; thence West along the centreline of North Street to the junction with Dutton Avenue; thence North along the centreline of Dutton Avenue to the junction with Marsh Folly Road.

(As shown on the map attached hereto – reference Constituency 21)

## **Constituency 22 – Paget East**

CONSTITUENCY 22 – PAGET EAST shall be all that land contained within a line drawn from the junction of Cobbs Hill Road with Ord Road; thence North-East along the centreline of Ord Road to the junction with the Railway Trail; thence West along the centreline of the Railway Trail to the junction with Tribe Road No.4A; thence North along the centreline of Tribe Road No.4A to the junction with Middle Road; thence North-East along the centreline of Middle Road to the junction with St. Paul's Lane; thence South along the centreline of St. Paul's Lane to the junction with South Road; thence South along the centreline of South Road to the junction with the Railway Trail; thence East along the centreline of the Railway Trail to the junction with White Sands Road; thence North along the centreline of White Sands Road to the junction with South Road; thence East along the centreline of South Road to the junction with Lovers Lane; thence North-West along the centreline of Lovers Lane to the junction with Harbour Road; thence North to a point on the coastline at Red Hole; thence continuing North-East along the coastline to a point on the coastline North-West of the junction of Pomander Road and Harbour Road; thence South-East to the junction of Pomander Road and Harbour Road; thence South-East along the centreline of Harbour Road to the junction with Stowe Hill; thence South along the centreline of Stowe Hill to the junction with South Road; thence East along the centreline of South Road to the junction with Bellevue Drive; thence South-East along Bellevue Drive and continuing straight onto Bellevue Lane; thence South-East from a bend in Bellevue Lane to a point on the coastline; thence South-West along the coastline to a point on the coastline South-East of the junction of South Road with Honey Hill; thence North-West to the junction of South Road with Honey Hill; thence West along the centreline of South Road to the junction with Cobbs Hill Road; thence North along the centreline of Cobbs Hill Road to the junction with Ord Road.

(As shown on the map attached hereto – reference Constituency 22)

### **Constituency 23 – Paget West**

CONSTITUENCY 23 – PAGET WEST shall be all that land contained within a line drawn from the junction of Harbour Road and Jones Lane; thence North-West to a point on the coastline; thence continuing North-East along the coastline and following the coastline to a point on the coastline North of the junction of Harbour Road with Lover's Lane at Red Hole; thence South-West to the junction of the Harbour Road with Lover's Lane ; thence South-West along Lover's Lane to the junction with South Road; thence South-West along the centreline of South Road to the junction with White Sands Road; thence South along the centreline of White Sands Road to the junction with the Railway Trail; thence South-West along the Railway Trail to the junction with South Road; thence North along the centreline of South Road to the junction with St. Paul's Lane; thence North along the centreline of St. Paul's Lane to the junction with Middle Road; thence West along the centreline of Middle Road to the junction with Tribe Road No.4A; thence South-East along the centreline of Tribe Road No.4A to the junction with the Railway Trail; thence East along the centreline of the Railway Trail to the junction with Ord Road; thence South-West along the centreline of Ord Road to the junction with Cobbs Hill Road; thence North-West along the centreline of Cobbs Hill Road to the junction with Harbour Road; thence West along the centreline of Harbour Road to the junction with Jones Lane and shall include White's Island, Burnt Island, Doctor's Island, Reid Island, Spectacle Island and World's End Island.

(As shown on the map attached hereto – reference Constituency 23)

## **Constituency 24 - Warwick South East**

CONSTITUENCY 24 – WARWICK SOUTH EAST shall be all that land contained within a line drawn from the junction of Rock Valley Road with the Railway Trail; thence North-East along the centreline of the Railway Trail to the junction with Cobbs Hill Road; thence South-East along the centreline of Cobbs Hill Road to the junction with South Road; thence North-East along the centreline of South Road to the junction with Honey Hill; thence South-East to a point on the coastline; thence continuing South-West along the coastline to a point on the coastline South-East of the junction of South Road with Marley Beach Lane; thence North-West to the junction of South Road with Marley Beach Lane; thence North-West along the property boundaries dividing the Southlands property and the properties of Rockland Crescent; thence continuing North-West along the property boundaries of the properties of Rock Valley Road to the junction of Rock Valley Road and the Railway Trail.

(As shown on the map attached hereto – reference Constituency 24)

## **Constituency 25 – Warwick North East**

CONSTITUENCY 25 – WARWICK NORTH EAST shall be all that land contained within a line drawn from the junction of Middle Road and Longford Road; thence North-West along the centreline of Longford Road to the junction with St. Mary's Road; thence South-West along the centreline of St. Mary's Road to the junction with Tribe Road No.6; thence North-West along the centreline of Tribe Road No.6 to the junction with Harbour Road; thence North to a point on the coastline; thence continuing North-East along the coastline and following the coastline to a point on the coastline North-West of the junction of Harbour Road with Jones Lane; thence South-East to the junction of Harbour Road with Jones Lane; thence North-East along the centreline of Harbour Road to the junction with Cobbs Hill Road; thence South-East along the centreline of Cobbs Hill Road to the junction with the Railway Trail; thence West along the centreline of the Railway Trail to the junction with Tribe Road No.3; thence North-West along Tribe Road No.3 to the junction with Olive Bank Drive; thence North-West along the centreline of Olive Bank Drive to the junction with Middle Road and shall include Lefroy Island, Verrill Island, Agassiz Island, Beebe Island, Hinson Island, Godet's Island, Watling Island, Bluck's Island, Marshall Island, Irresistible Island, Fern Island, Long Island, Ports Island, Nelly Island, Hawkins Island, Alpha Island, Beta Island, Gamma Island, Delta Island, Epsilon Island, Zeta Island, Eta Island, Theta Island, Iota Island, Kappa Island, Lambda Island, Pearl Island, Darrell Island, Burt Island, Ricketts Island and Grace Island.

(As shown on the map attached hereto – reference Constituency 25)

## **Constituency 26 – Warwick South Central**

CONSTITUENCY 26 - WARWICK SOUTH CENTRAL shall be all that land contained within a line drawn from the junction of Middle Road with Stadium Lane; thence East along the centreline of Middle Road to the junction with Olive Bank Drive; thence South East along the centreline of Olive Bank Drive to the junction with Tribe Road No.3; thence South-East along the centreline of Tribe Road No.3 to the junction with the Railway Trail; thence North-East along the centreline of the Railway Trail to the junction with Rock Valley Road; thence South-East along the centreline of Rock Valley Road and the property boundaries of properties of Rock Valley; thence continuing South-East along the property boundaries dividing the properties of Rockland Crescent and the Southlands property to the junction of South Road and Marley Beach Lane; thence South-East along the centreline of Marley Beach Lane to a point on the coastline; thence continuing South-West along the coastline to a point on the coastline at the Western boundary of Astwood Park; thence North-West along the Western boundary of Astwood Park to South Road; thence South-West along the centreline of South Road to the junction with Warwick Lane; thence West along the centreline of Warwick Lane to the junction with Spice Hill Road; thence North-East along the centreline of Spice Hill Road to the junction with Pearman's Hill; thence North-West along the centreline of Pearman's Hill to the junction with Pearman's Hill West; thence South-West along the centreline of Pearman's Hill West to the junction with Stadium Lane; thence North-East along the centreline of Stadium Lane to the junction with Middle Road.

(As shown on the map attached hereto – reference Constituency 26)



## **Constituency 27 – Warwick North Central**

CONSTITUENCY 27 – WARWICK NORTH CENTRAL shall be all that land contained within a line drawn from the junction of Middle Road and Burnt House Hill; thence North along the centreline of Burnt House Hill to the junction with Harbour Road; thence North-West to a point on the coastline; thence East along the coastline to a point on the coastline at the junction of Harbour Road with Tribe Road No.6; thence South-East along the centreline of Tribe Road No.6 to the junction with St. Mary's Road; thence North-East along the centreline of St. Mary's Road to the junction with Longford Road; thence South-East along the centreline of Longford Road to the junction with Middle Road; thence South-West along the centreline of Middle Road to the junction with Burnt House Hill.

(As shown on the map attached hereto – reference Constituency 27)

## **Constituency 28 – Warwick West**

CONSTITUENCY 28 – WARWICK WEST shall be all that land contained within a line drawn from the junction of Camp Hill with Middle Road; thence East along the centreline of Middle Road to the junction with Leith Hill Lane; thence North to a point on the coastline; thence East along the coastline and following the coastline around the peninsula to a point on the coastline North-West of the junction of Harbour Road with Burnt House Hill; thence South-East to the junction of Harbour Road with Burnt House Hill; thence South along the centreline of Burnt House Hill to the junction with Middle Road, thence East along the centreline of Middle Road to the junction with Stadium Lane; thence South-West along the centreline of Stadium Lane to the junction with Pearman's Hill West; thence South-West along the centreline of Pearman's Hill West to the junction with Pearman's Hill; thence South-East along the centreline of Pearman's Hill to the junction with Spice Hill Road; thence South-West along the centreline of Spice Hill Road to the junction with Warwick Lane; thence East along the centreline of Warwick Lane to the junction with South Road; thence East along the centreline of South Road to the Western boundary of Astwood Park; thence South-East along the Western boundary of Astwood Park to a point on the coastline; thence West along the coastline to a point on the coastline South of the junction of Long Bay Place and South Road; thence North-West to the junction of Long Bay Place and South Road; thence West along the centreline of South Road to the junction with Camp Road; thence North along the centreline of Camp Road to the junction with Camp Close; thence East along the centreline of Camp Close to the junction with Spice Hill Road; thence West along the centreline of Spice Hill Road to the junction with Camp Hill; thence North along the centreline of Camp Hill to the junction with Middle Road, and shall include Riddell's Island.

(As shown on the map attached hereto – reference Constituency 28)

## **Constituency 29 – Southampton East**

CONSTITUENCY 29 – SOUTHAMPTON EAST shall be all that land contained within a line drawn from the junction of Riviera Road and the Railway Trail; thence North-East along the centreline of the Railway Trail to the junction with Scenic Heights Pass; thence North-West to the junction with Middle Road; thence North-East along the centreline of Middle Road to the junction with Raynor Heights; thence North-West along the property boundaries that divide Williamsville Place from Plumber Lane to a point on the coastline; thence East along the coastline to a point on the coastline North-West of the junction of Leith Hill Lane and Middle Road; thence South-East to the junction of Leith Hill Lane and Middle Road; thence South-West along the centreline of Middle Road to the junction with Camp Hill; thence South-East along the centreline of Camp Hill to the junction with Spice Hill Road; thence East along the centreline of Spice Hill Road to the junction with Camp Close; thence South along the centreline of Camp Close Road to the junction with Camp Road; thence South along the centreline of Camp Road to the junction with South Road; thence North-East along the centreline of South Road to the junction of South Road and Long Bay Place; thence South-East to a point on the coastline; thence West along the coastline to a point on the coastline on the Western boundary of South Shore Park; thence North-West along the Western boundary of South Shore Park to the junction with South Road; thence North-East along the centreline of South Road to the Eastern boundary of the Fairmont Southampton Hotel property; thence North-West along the Eastern boundary of the Fairmont Southampton Hotel property to the end of Riviera Road; thence North along Riviera Road to the junction with the Railway Trail.

(As shown on the map attached hereto – reference Constituency 29)

### **Constituency 30 – Southampton East Central**

CONSTITUENCY 30 – SOUTHAMPTON EAST CENTRAL shall be all that land contained within a line drawn from the junction of Tribe Road No.3 with the Railway Trail; thence North to a point on the coastline; thence continuing East along the coastline and following the coastline to a point on the coastline North of the property boundaries that divide Williamsville Place from Plumber Lane; thence South-East along the property boundaries that divide Williamsville Place from Plumber Lane to the junction of Middle Road with Raynor Heights; thence South-West along the centreline of Middle Road to the junction with Scenic Heights Pass; thence South-East along the centreline of Scenic Heights Pass to the junction with the Railway Trail; thence South-West along the centreline of the Railway Trail to the junction with Riviera Road; thence South-East along the centreline of Riviera Road; thence continuing South-East along the Eastern boundary of the Fairmont Southampton Hotel property to a point on South Road; thence South-West along the centreline of South Road to the junction of South Road and the Western boundary of South Shore Park; thence South along the Western boundary of South Shore park to a point on the coastline; thence continuing West along the coastline and following the coastline to a point on the coastline South of the junction of South Road with Church Road; thence North to the junction of South Road with Church Road; thence North along the centreline of Church Road to the junction with St. Anne's Road; thence East along the centreline of St. Anne's Road to the junction with Tribe Road No.3; thence North along the centreline of Tribe Road No.3 to the junction with the Railway Trail and shall include Bartlett Islands, Spectacle Island, Little Crumb Island, Perot's Island and Haggis Island.

(As shown on the map attached hereto – reference Constituency 30)

### **Constituency 31 – Southampton West Central**

CONSTITUENCY 31 – SOUTHAMPTON WEST CENTRAL shall be all that land contained within a line drawn from the junction of Luke's Pond Road with Middle Road; thence North-West along the centreline of Middle Road to the junction with Tribe Road No.5; thence North-East along the centreline of Tribe Road No.5 to the junction with Rockaway Road; thence North-East along the centreline of Rockaway Road to the junction with Rockaway Drive; thence South-East along the centreline of Rockaway Drive continuing to a point on the coastline; thence continuing South along the coastline and following the coastline to a point on the coastline North of the junction of Tribe Road No.3 with the Railway Trail; thence South to the junction of the Railway Trail and Tribe Road No.3; thence South along the centreline of Tribe Road No.3 to the junction with St. Anne's Road; thence West along the centreline of St. Anne's Road to the junction with Church Road; thence South along the centreline of Church Road to the junction with South Road; thence South to a point on the coastline; thence continuing West along the coastline and following the coastline to a point on the coastline South-West of the end of Luke's Pond Drive; thence North-East to the end of Luke's Pond Drive and thence along the centreline of Luke's Pond Drive to the junction with Luke's Pond Road; thence North-East along the centerline of Luke's Pond Road to the junction with Middle Road and shall include Five Star Island and Buck Island.

(As shown on the map attached hereto – reference Constituency 31)

## **Constituency 32 – Southampton West**

CONSTITUENCY 32 – SOUTHAMPTON WEST shall be all that land contained within a line drawn from the junction of Woodlawn Road with Middle Road; thence South-East along the centreline of Middle Road to the junction of George's Bay Road; thence North-East along the centreline of George's Bay Road to Constitution Road; thence North-East along the centreline of Constitution Road to the junction with Lexington Road; thence North-West to a point on the coastline; thence continuing East along the coastline and following the coastline around the peninsula to a point on the coastline East of Rockaway Drive; thence West to the end of Rockaway Drive; thence West along the centreline of Rockaway Drive to the junction with Rockaway Road; thence South-West along the centreline of Rockaway Road and thence continuing into Tribe Road No.5 to the junction with Middle Road; thence South along the centreline of Middle Road to the junction of Middle Road and Luke's Pond Road; thence South-West along the centerline of Luke's Pond Road to the junction with Luke's Pond Drive; thence South-West along the centreline of Luke's Pond Drive continuing to a point on the coastline; thence continuing North-West along the coastline and following the coastline to a point on the coastline South-West of the end of Beach Road; thence North-East to the end of Beach Road and thence along the centreline of Beach Road to the junction with Woodlawn Road; thence North-East along the centreline of Woodlawn Road to the junction with Middle Road.

(As shown on the map attached hereto – reference Constituency 32)

### **Constituency 33 – Sandys South**

CONSTITUENCY 33 – SANDYS SOUTH shall be all that land contained within a line drawn from the junction of Somerset Road with Bay Lane; thence South along the centreline of Somerset Road to the junction with Heydon Drive; thence North-East along the property boundaries that divides the properties of White Gate Lane from the Heydon Trust Property; thence North-East along the property boundaries that divide the properties of Heathcote Hill and Kiskadee Lane from the Heydon Trust Property; thence North-East along the boundary of the Heydon Trust Property to a point on the Railway Trail; thence North on the Railway Trail to the bridge over Sound View Drive; thence South-East along Sound View Drive and continuing to a point on the coastline; thence continuing South along the coastline and following the coastline to Somerset Bridge; thence along the East face of Somerset Bridge; thence South-East to a point on the coastline North-West of the junction of Constitution Road and Lexington Road; thence South-East to the junction of Constitution Road with Lexington Road; thence South-West along the centreline of Constitution Road to the junction with George's Bay Road; thence South-West along the centreline of George's Bay Road to the junction with Middle Road; thence North-West along the centreline of Middle Road to the junction with Woodlawn Road; thence South-West along the centreline of Woodlawn Road to the junction with Beach Road; thence South-West along the centreline of Beach Road continuing to a point on the coastline; thence continuing North-West along the coastline and following the coastline to Somerset Bridge; thence North-East along the West face of Somerset Bridge; thence following the coastline around Somerset Island to a point on the coastline West of the junction of Bay Lane with Somerset Road; thence East to the junction of Bay Lane with Somerset Road; and shall include Gunpoint Island, Whale Island, South Whale Island, Cathedral Island, Bethell's Island, Palm Island and Morgan's Island.

(As shown on the map attached hereto – reference Constituency 33)

### **Constituency 34 – Sandys South Central**

CONSTITUENCY 34 – SANDYS SOUTH CENTRAL shall be all that land contained within a line drawn from the junction of Heydon Drive and Somerset Road; thence North along the centreline of Somerset Road to the junction of Somerset Road and Scott’s Hill Road; thence East along the centreline of Scott’s Hill Road to the junction with Sound View Road; thence South to the junction of Sound View Road and Gwelly Lane; thence South-East to a point on the coastline; thence continuing South along the coastline and following the coastline to a point on the coastline South-East of the end of Sound View Drive; thence North-West to the end of South View Drive; thence North-West along the centreline of Sound View Drive to the point at which the Railway Trail bridge passes over Sound View Drive; thence South-West along the centreline of the Railway Trail to a point at the junction with the Northern boundary of the Heydon Trust Property; thence South-West along the Northern boundary of the Heydon Trust Property; thence West along the property boundaries that divide the properties of Heathcote Hill and Kiskadee Lane from the Heydon Trust property; thence West along the property boundaries that divide the properties of White Gate Lane from the Heydon Trust Property to the junction of Heydon Drive and Somerset Road.

(As shown on the map attached hereto – reference Constituency 34)



### **Constituency 35 – Sandys North Central**

CONSTITUENCY 35 – SANDYS NORTH CENTRAL shall be all that land contained within a line drawn from the junction of West Side Road with Cedars Lane; thence East along the centreline of Cedars Lane to the junction with Long Bay Lane; thence North along the centreline of Long Bay Lane to the junction with Gilbert Lane; thence East along the centreline of Gilbert Lane to the junction with School Lane; thence South-East along the centreline of School Lane to the junction with Somerset Road; thence North-east along the centreline of Somerset Road to the junction with Mangrove Bay Road; thence East along the centreline of Mangrove Bay Road to the junction with East Shore Road; thence South-East along the centreline of East Shore Road to the junction with Scott's Hill Road; thence East to a point on the coastline; thence following the coastline around and including Cavello Bay to a point on the coastline South-East of the junction of Sound View Road and Gwelly Lane; thence North-West to the junction of Gwelly Lane and Sound View Road; thence North along the centreline of Sound View Road to the junction of Sound View Road and Scott's Hill Road; thence South-West along the centreline of Scott's Hill Road to the junction with Somerset Road; thence South-West along the centreline of Somerset Road to the junction with Bay Lane; thence West to a point on the coastline; thence continuing North along the coastline and following the coastline to a point on the coastline West of the junction of West Side Road and Cedars Lane; thence East to the junction of West Side Road and Cedars Lane.

(As shown on the map attached hereto – reference Constituency 35)

### **Constituency 36 – Sandys North**

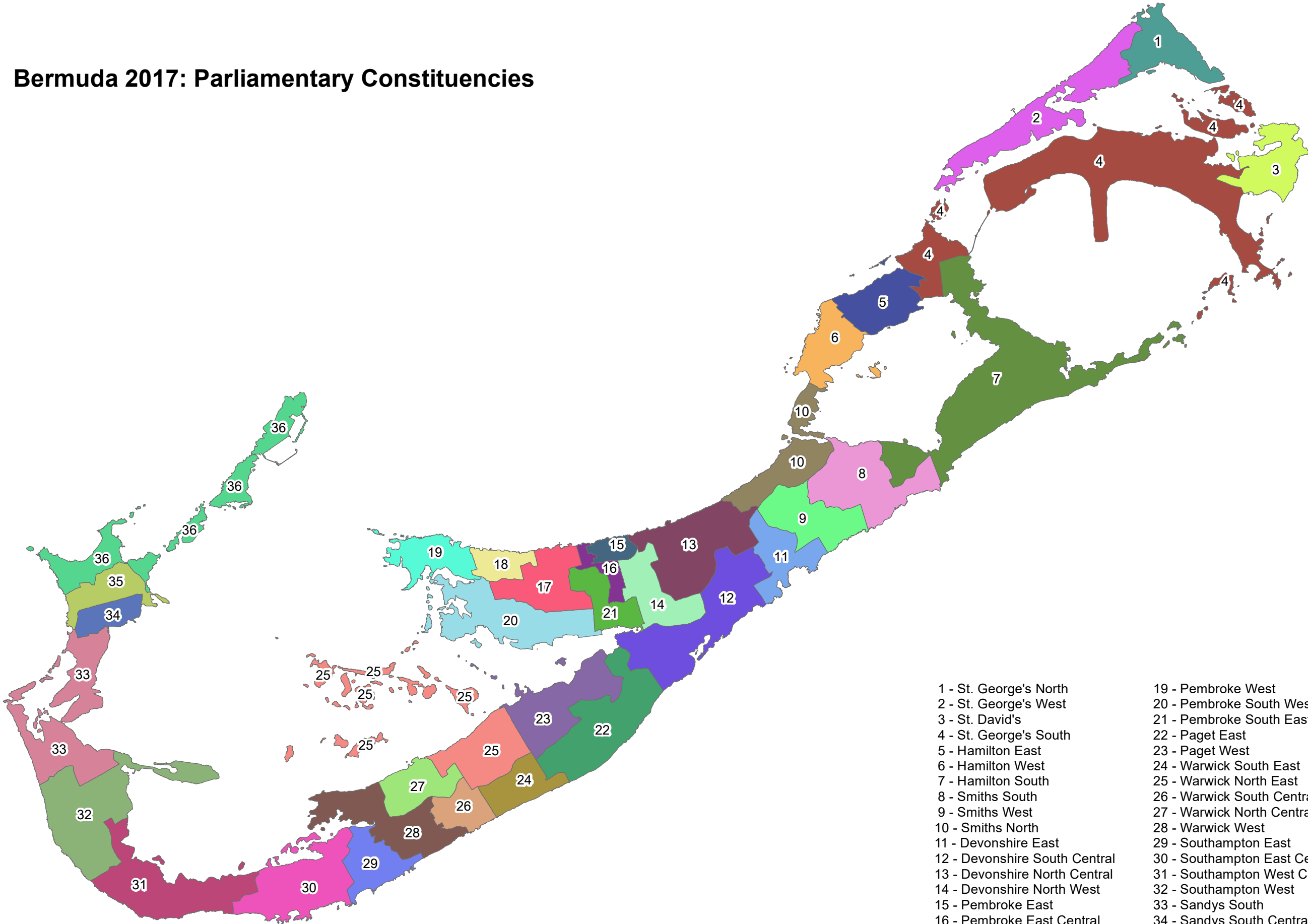
CONSTITUENCY 36 – SANDYS NORTH shall be all that land contained within a line drawn from the junction of West Side Road with Cedars Lane; thence West to a point on the coastline; thence continuing North along the coastline and following the coastline to Watford Bridge; thence to a point on the coastline East of the junction of Scott's Hill Road with East Shore Road; thence West to the junction of Scott's Hill Road with East Shore Road; thence North-West along the centreline of East Shore Road to the junction with Mangrove Bay Road; thence West along the centreline of Mangrove Bay Road to the junction with Somerset Road; thence West along the centreline of Somerset Road to the junction with School Lane; thence North-West along the centreline of School Lane to the junction with Gilbert Lane; thence West along the centreline of Gilbert Lane to the junction with Long Bay Lane; thence South along the centreline of Long Bay Lane to the junction with Cedars Lane; thence West along the centreline of Cedars Lane to the junction with West Side Road, and shall include Daniel's Island, Inner Island, Middle Island, Outer Island, One Tree Island, Current Island, Watford Island, Boaz Island, Malabar Island, Hospital Island, Crawl Island, The Regatta Island, Ireland Island South, Ireland Island North and Cross Island.

(As shown on the map attached hereto – reference Constituency 36)

## APPENDIX 4

### Maps of Constituency Boundaries

# Bermuda 2017: Parliamentary Constituencies

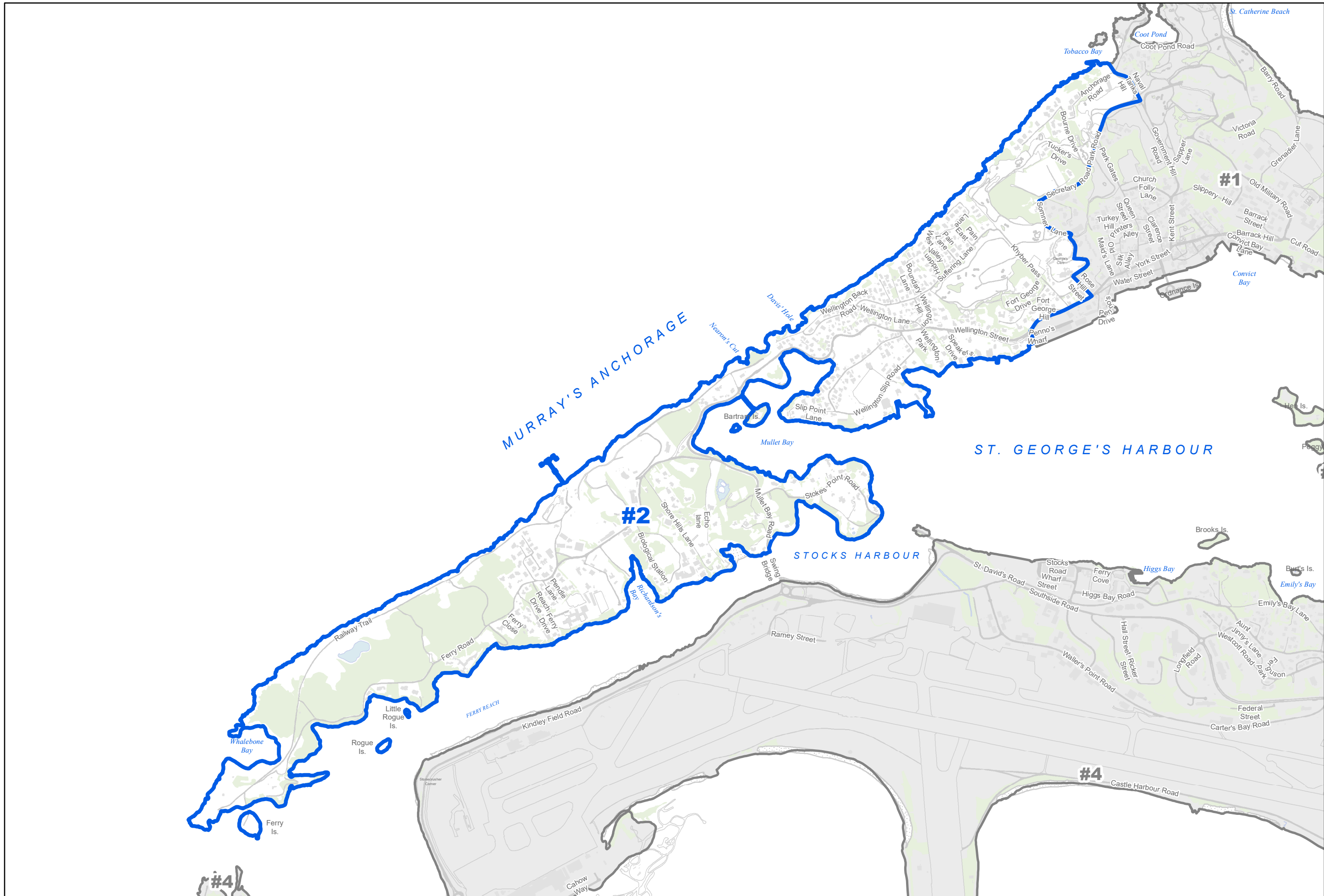


- 1 - St. George's North
- 2 - St. George's West
- 3 - St. David's
- 4 - St. George's South
- 5 - Hamilton East
- 6 - Hamilton West
- 7 - Hamilton South
- 8 - Smiths South
- 9 - Smiths West
- 10 - Smiths North
- 11 - Devonshire East
- 12 - Devonshire South Central
- 13 - Devonshire North Central
- 14 - Devonshire North West
- 15 - Pembroke East
- 16 - Pembroke East Central
- 17 - Pembroke Central
- 18 - Pembroke West Central
- 19 - Pembroke West
- 20 - Pembroke South West
- 21 - Pembroke South East
- 22 - Paget East
- 23 - Paget West
- 24 - Warwick South East
- 25 - Warwick North East
- 26 - Warwick South Central
- 27 - Warwick North Central
- 28 - Warwick West
- 29 - Southampton East
- 30 - Southampton East Central
- 31 - Southampton West Central
- 32 - Southampton West
- 33 - Sandys South
- 34 - Sandys South Central
- 35 - Sandys North Central
- 36 - Sandys North

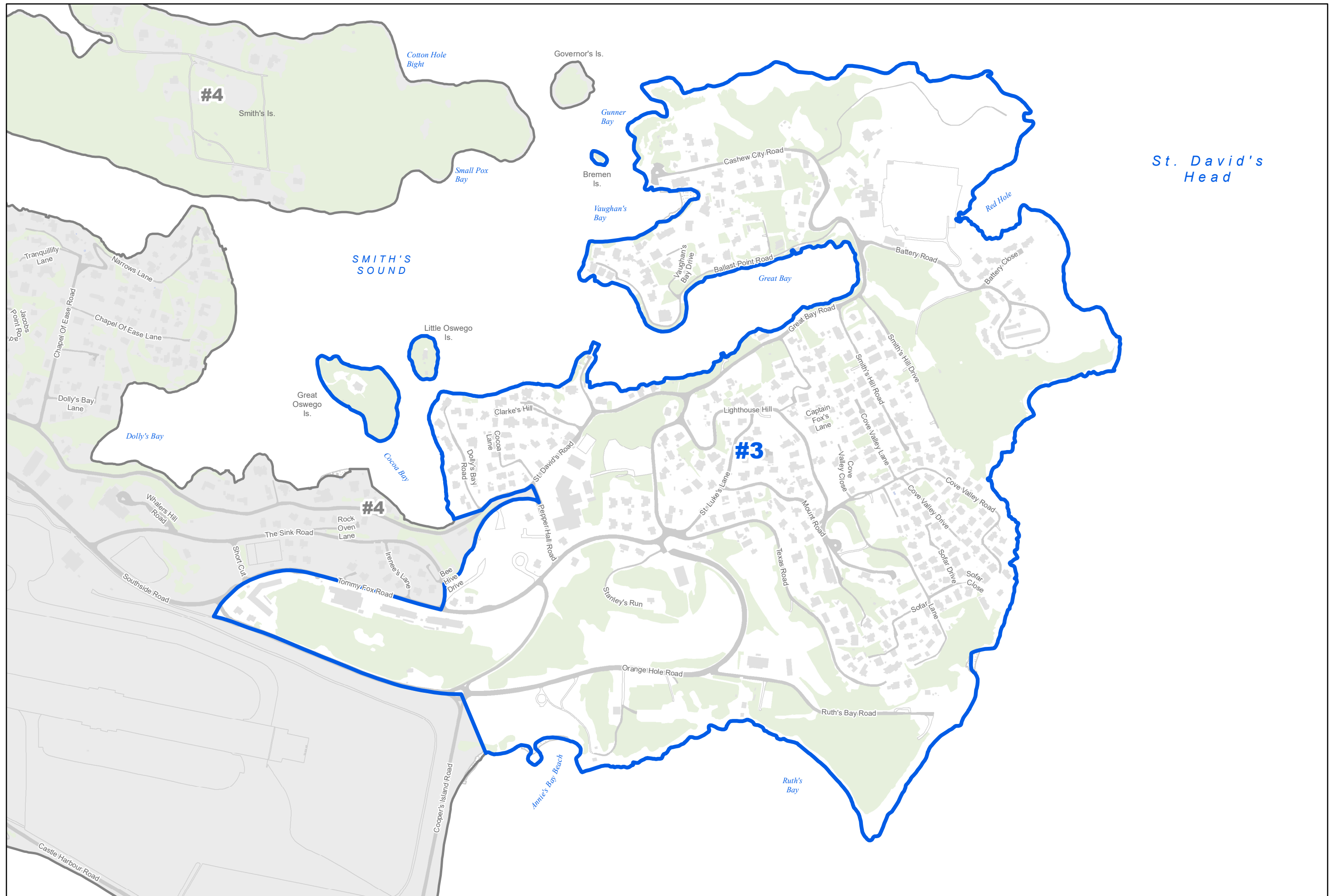


**2017 Constituency Boundaries**

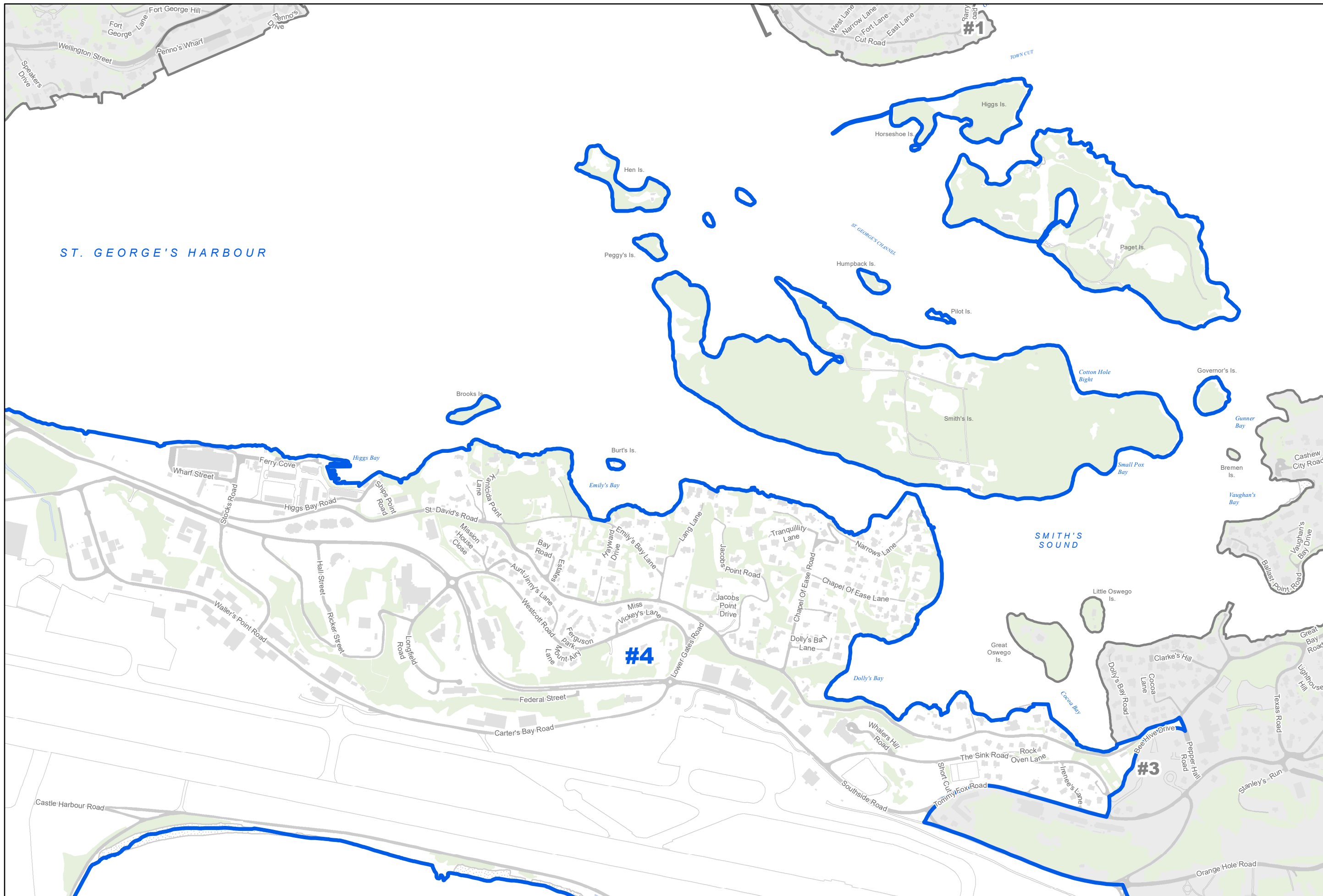
**#1 St. George's North**



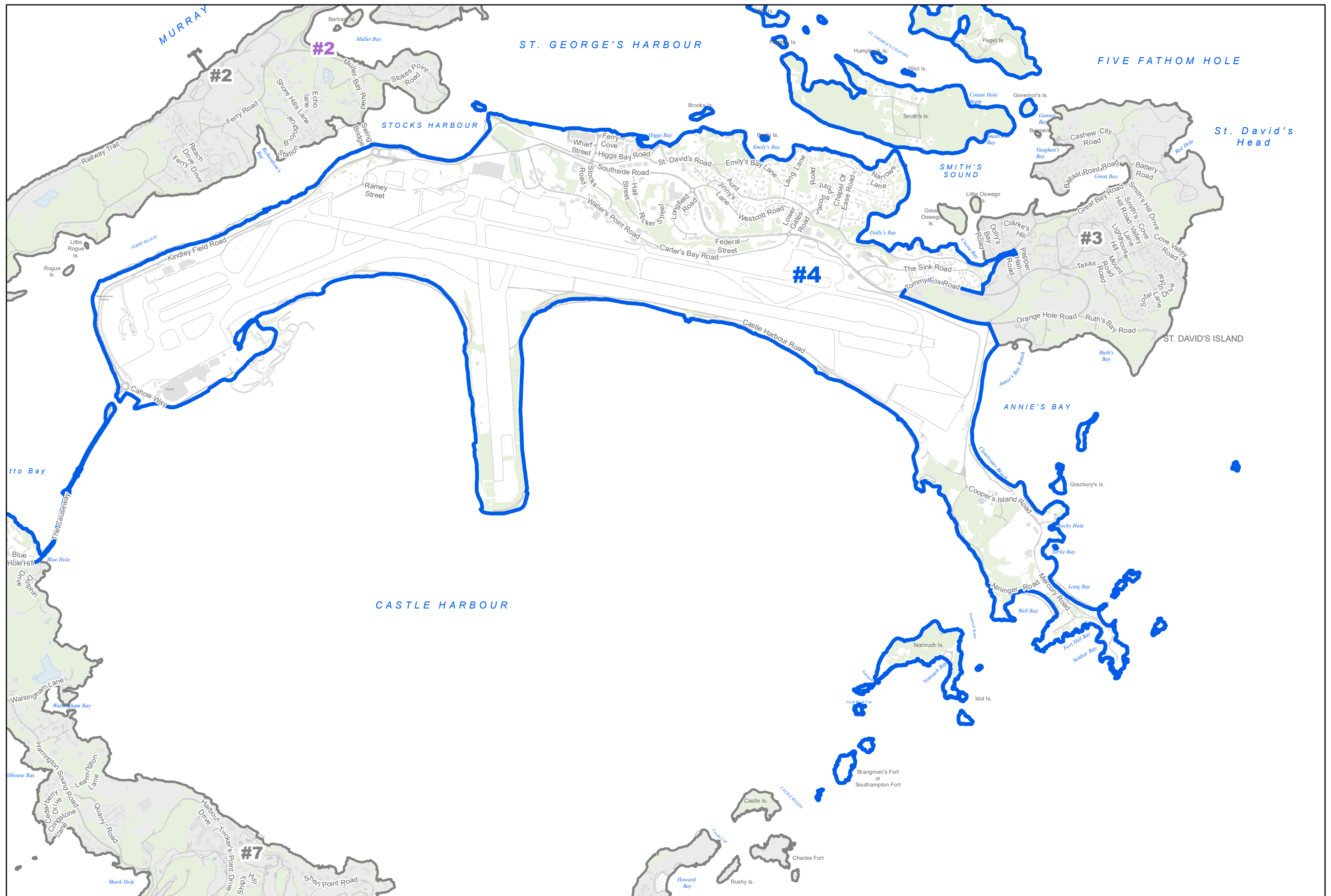




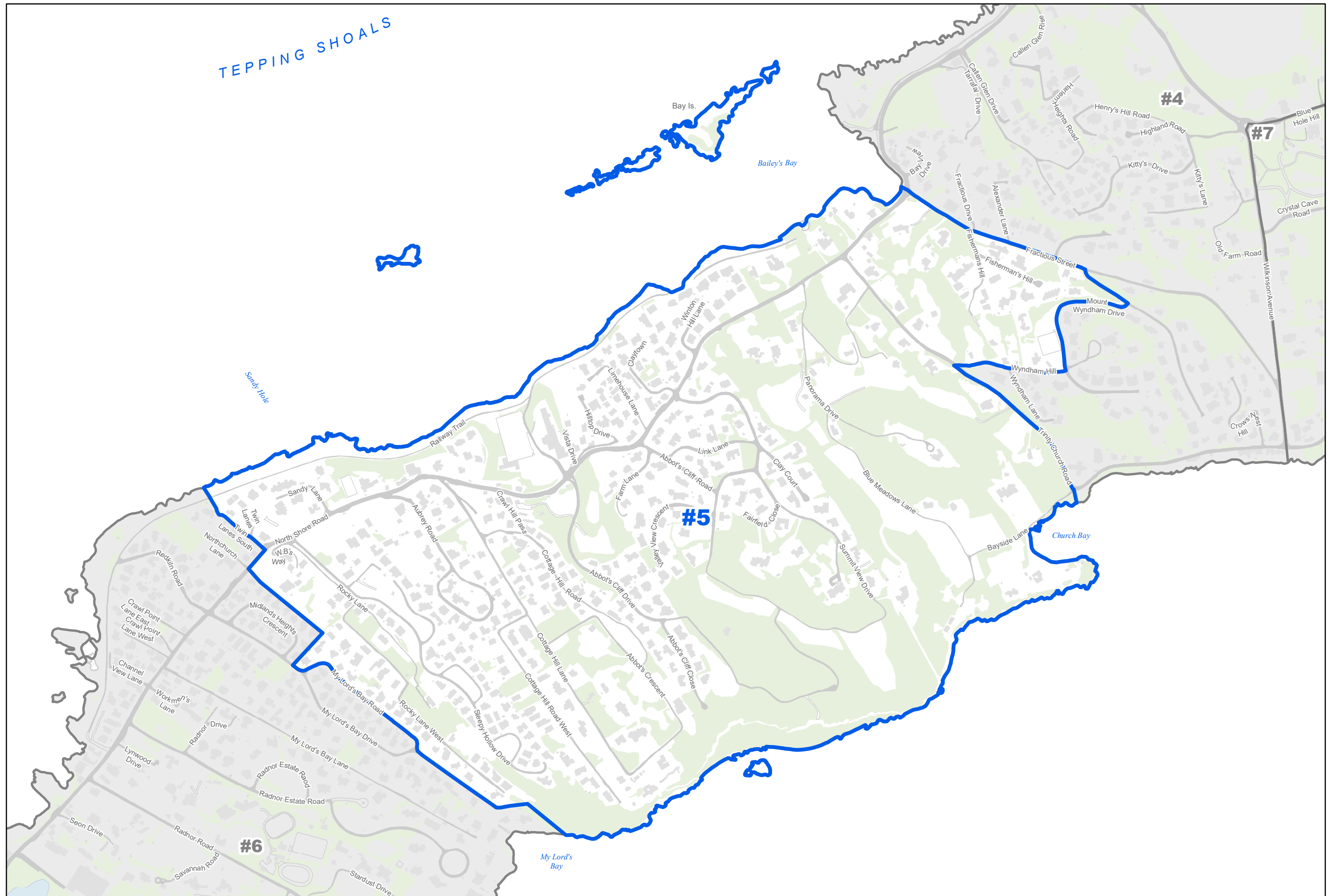
St. David's Head



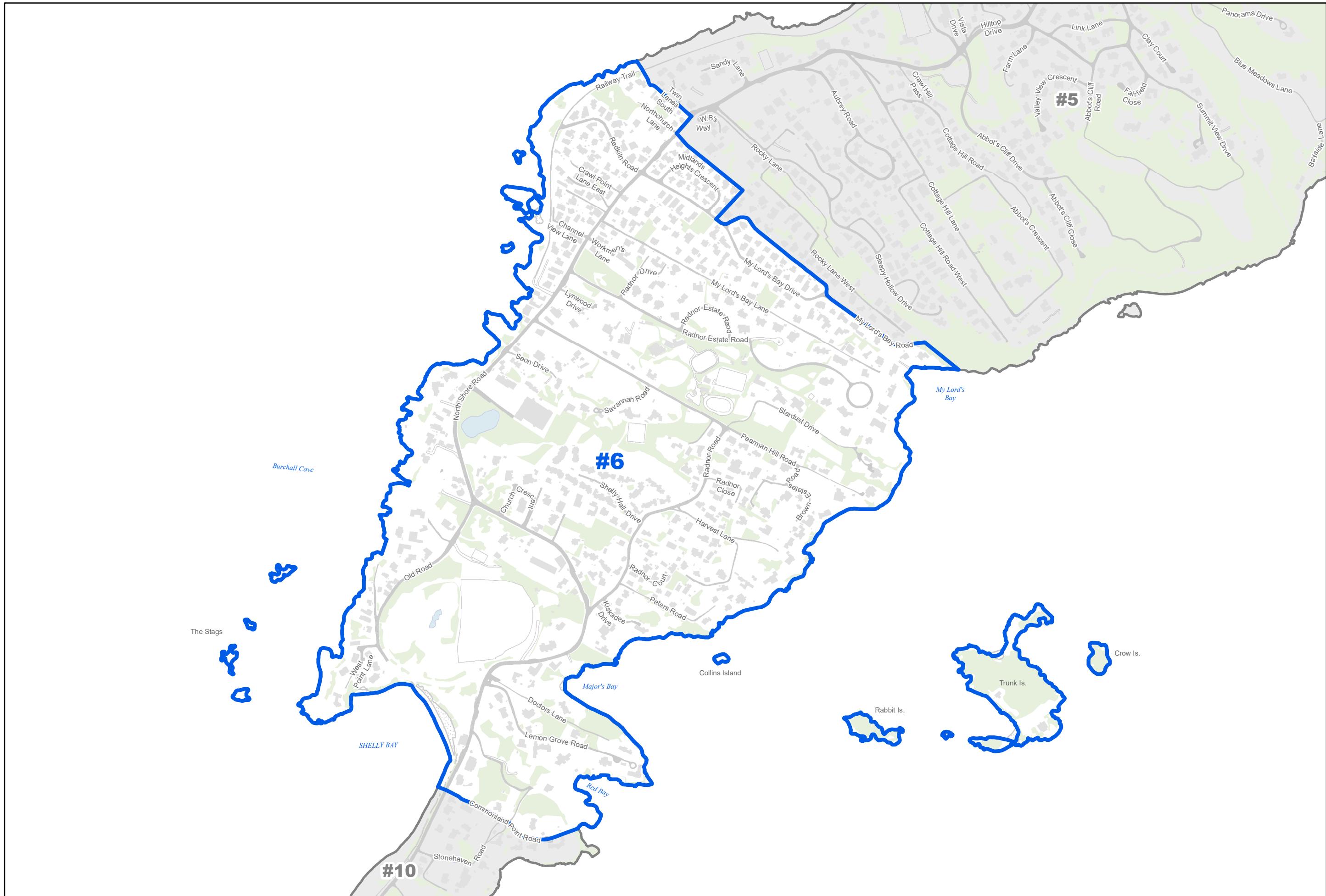


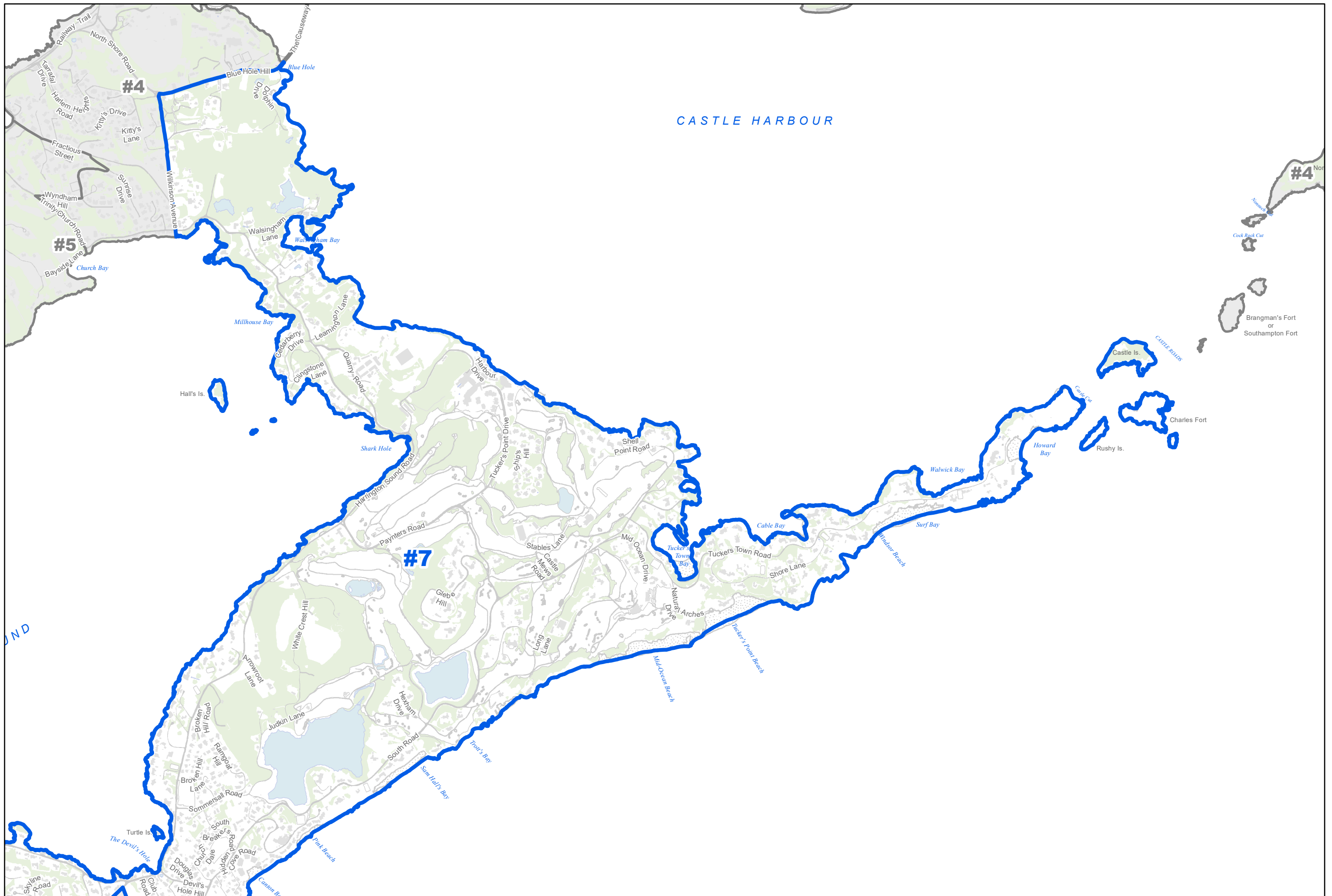






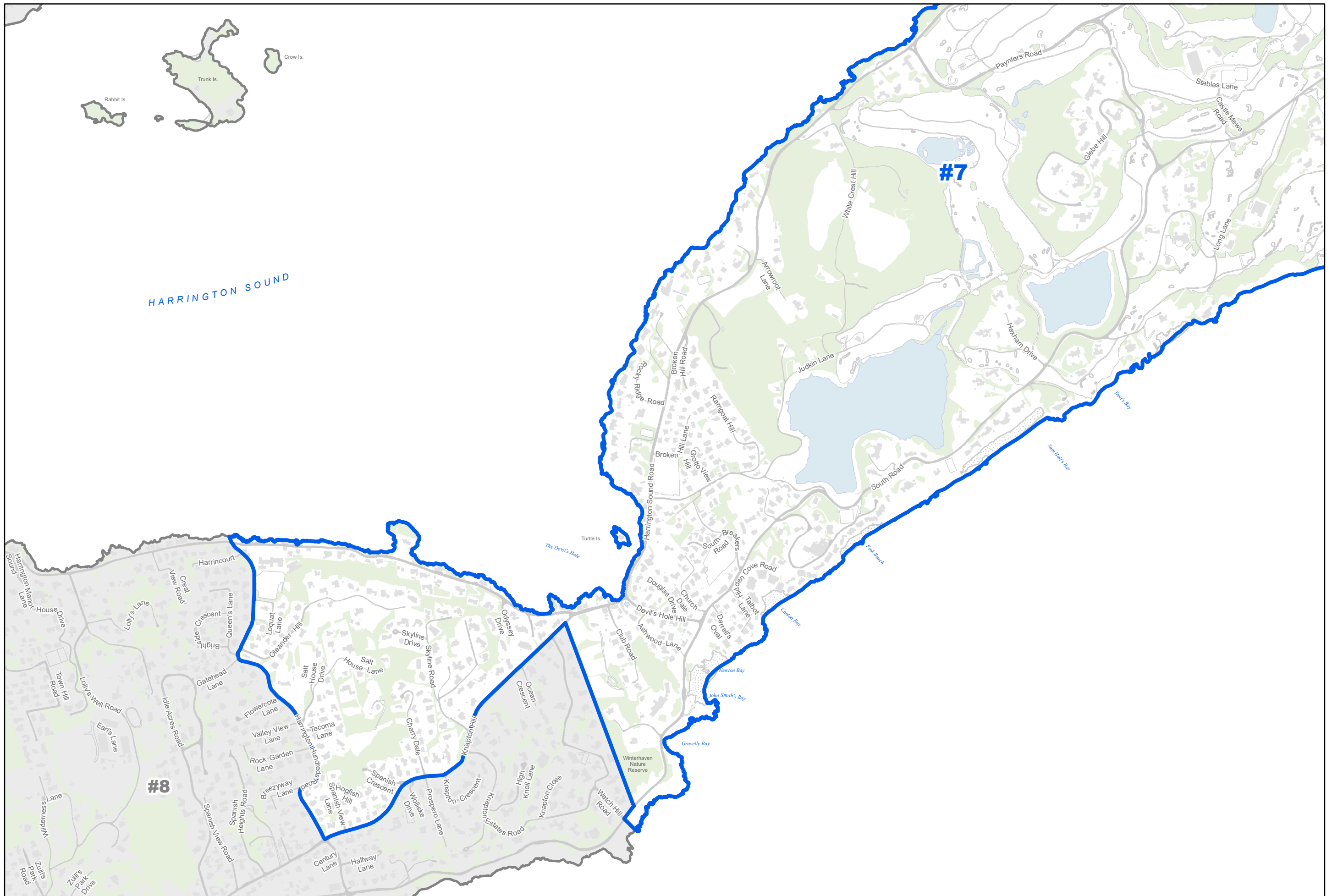




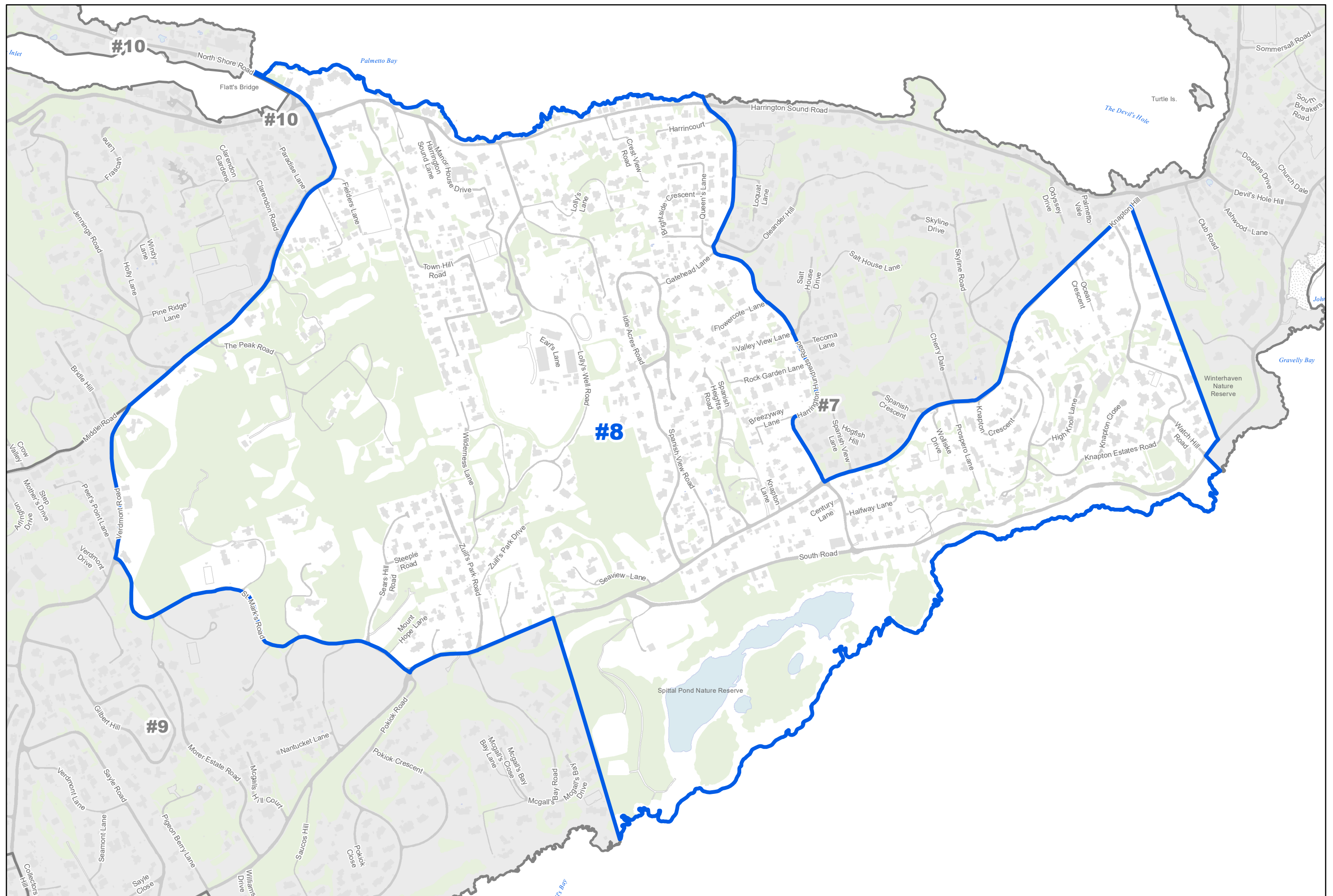


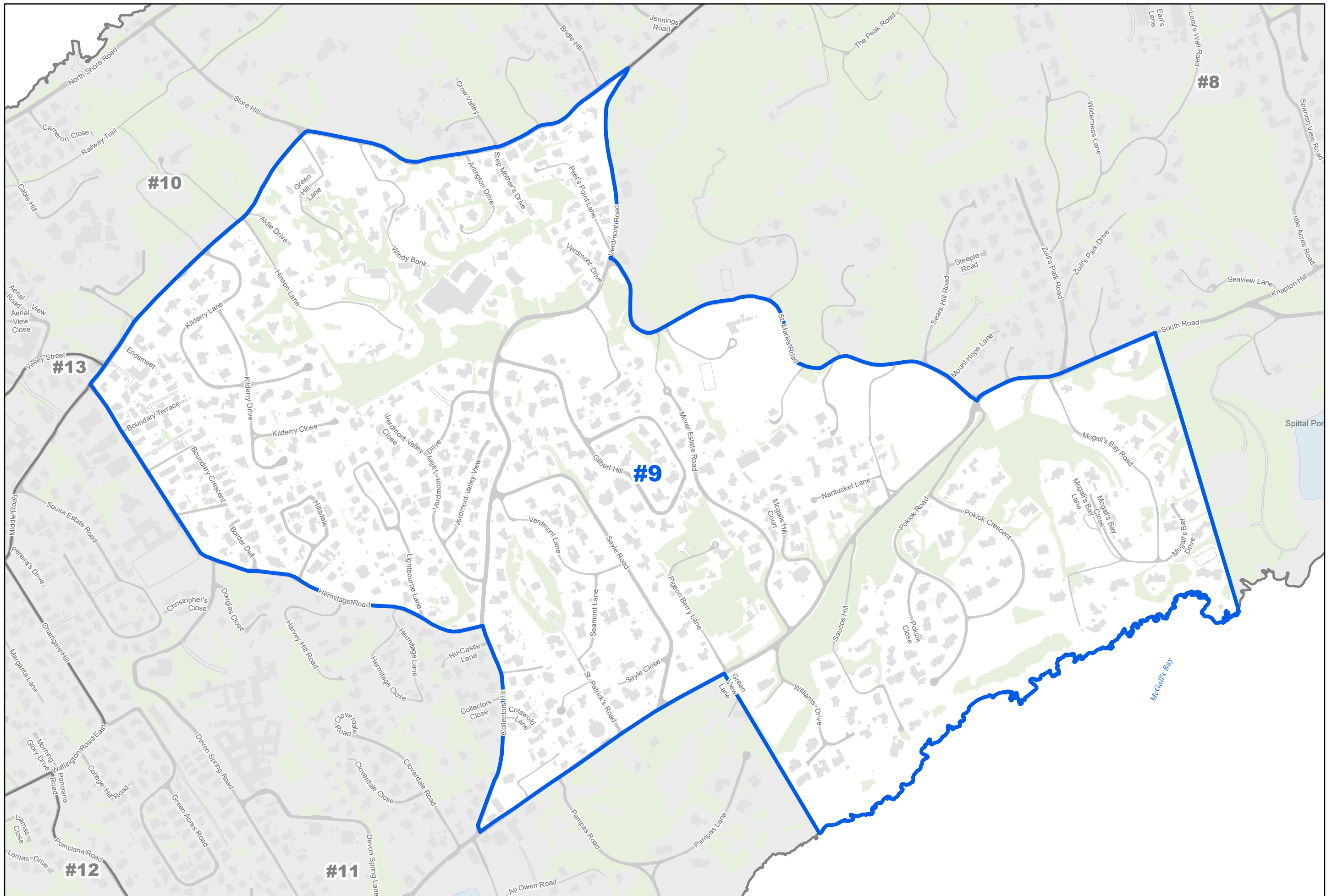
**2017 Constituency Boundaries**

**#7 Hamilton South**

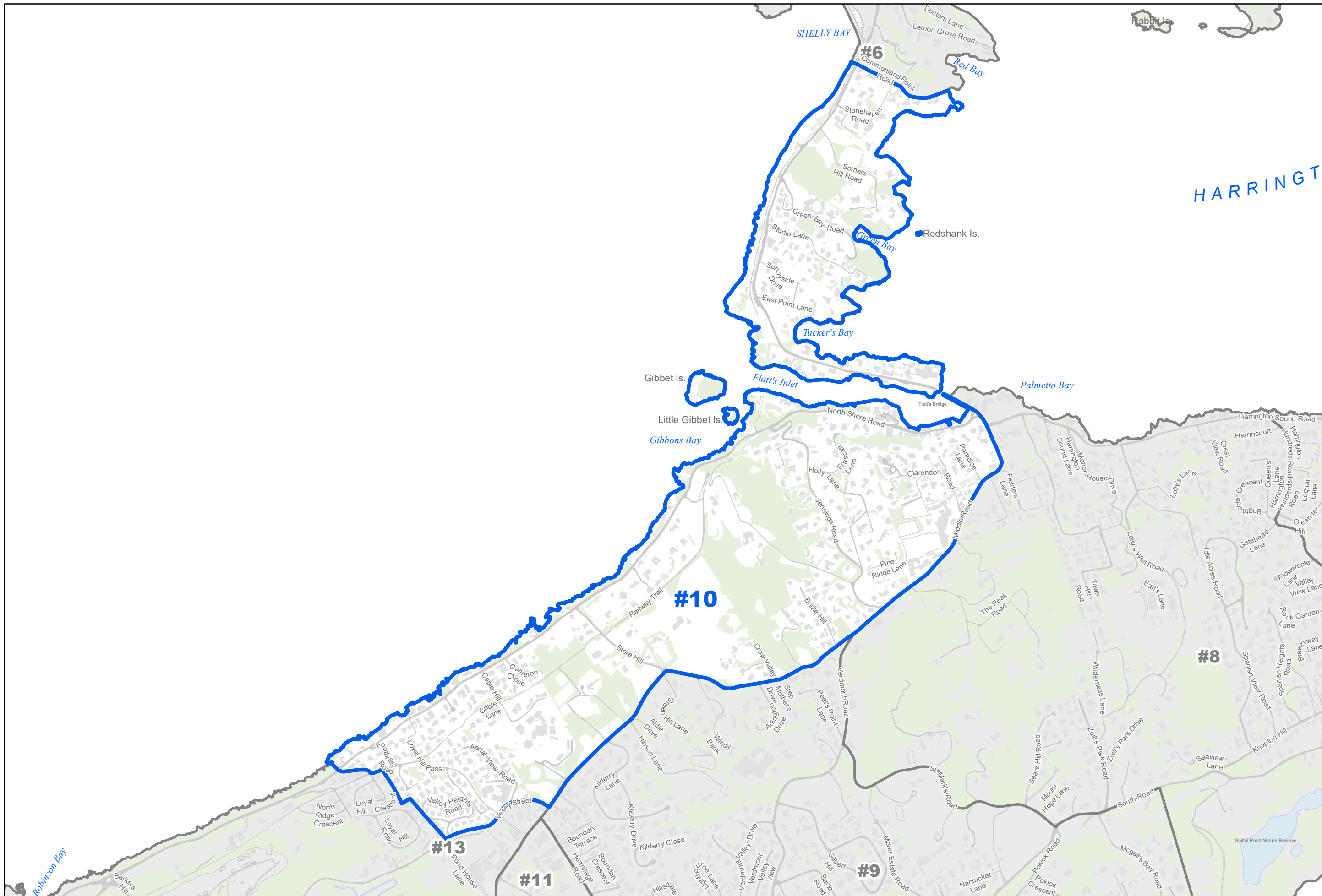






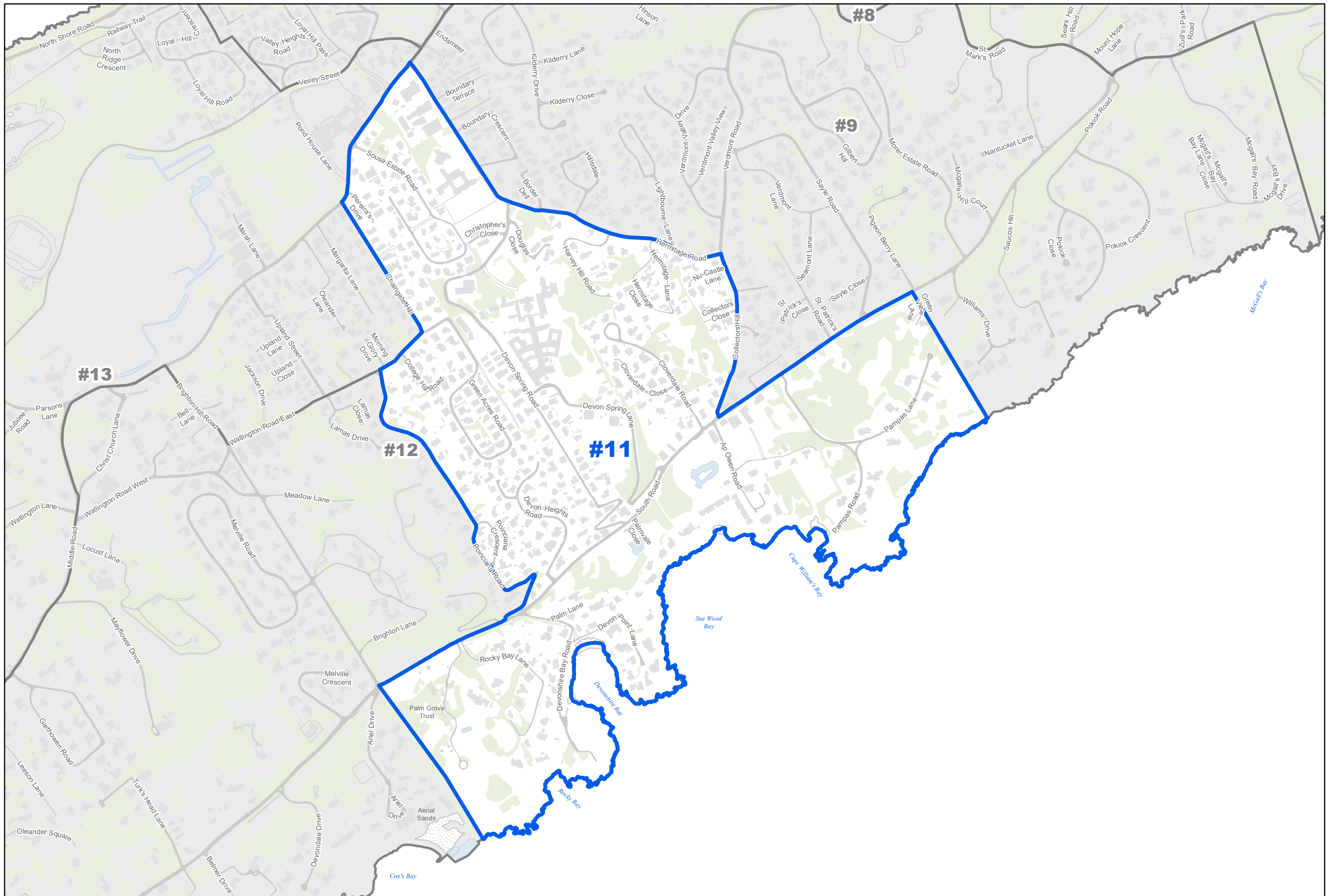




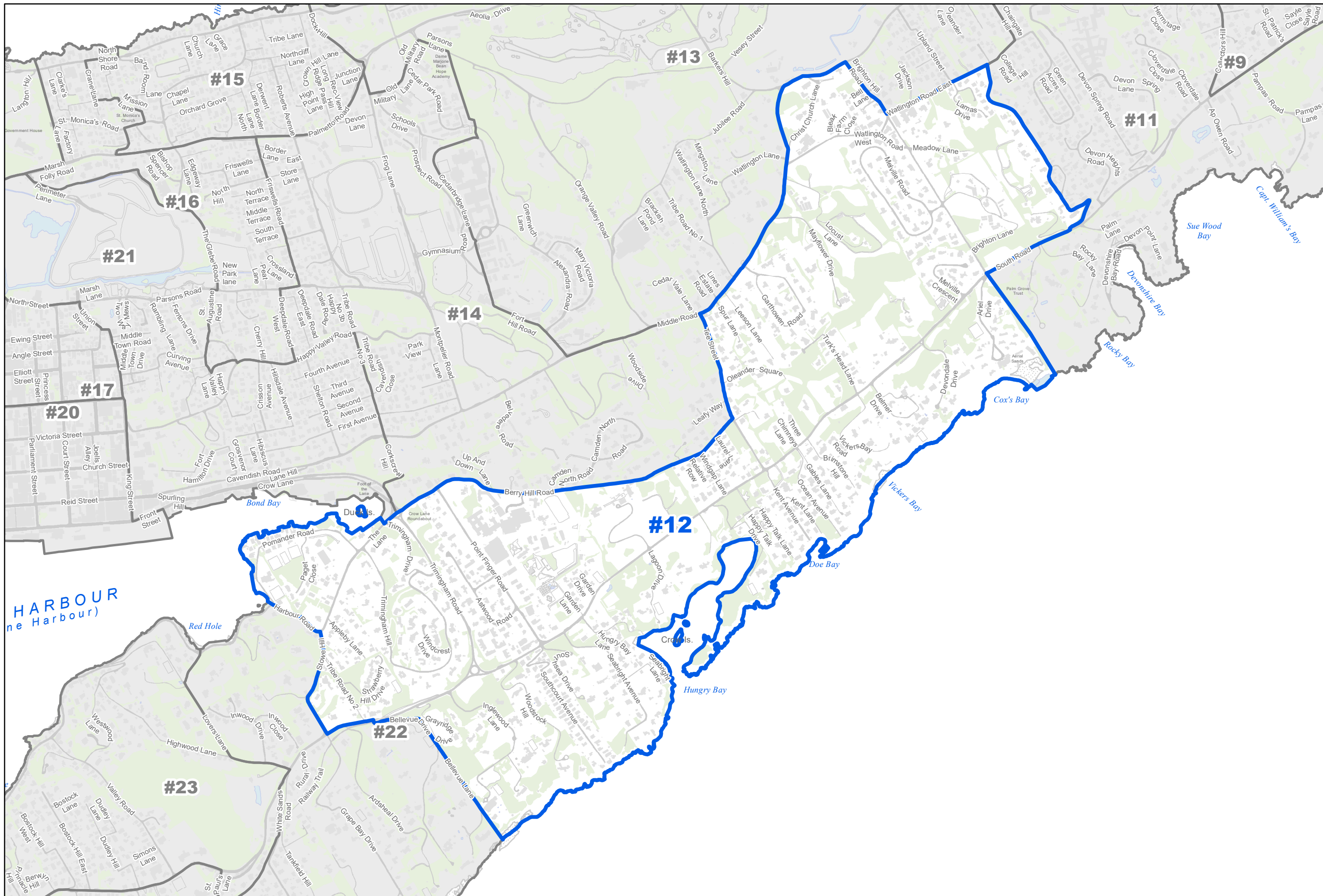


2017 Constituency Boundaries

#10 Smith's North



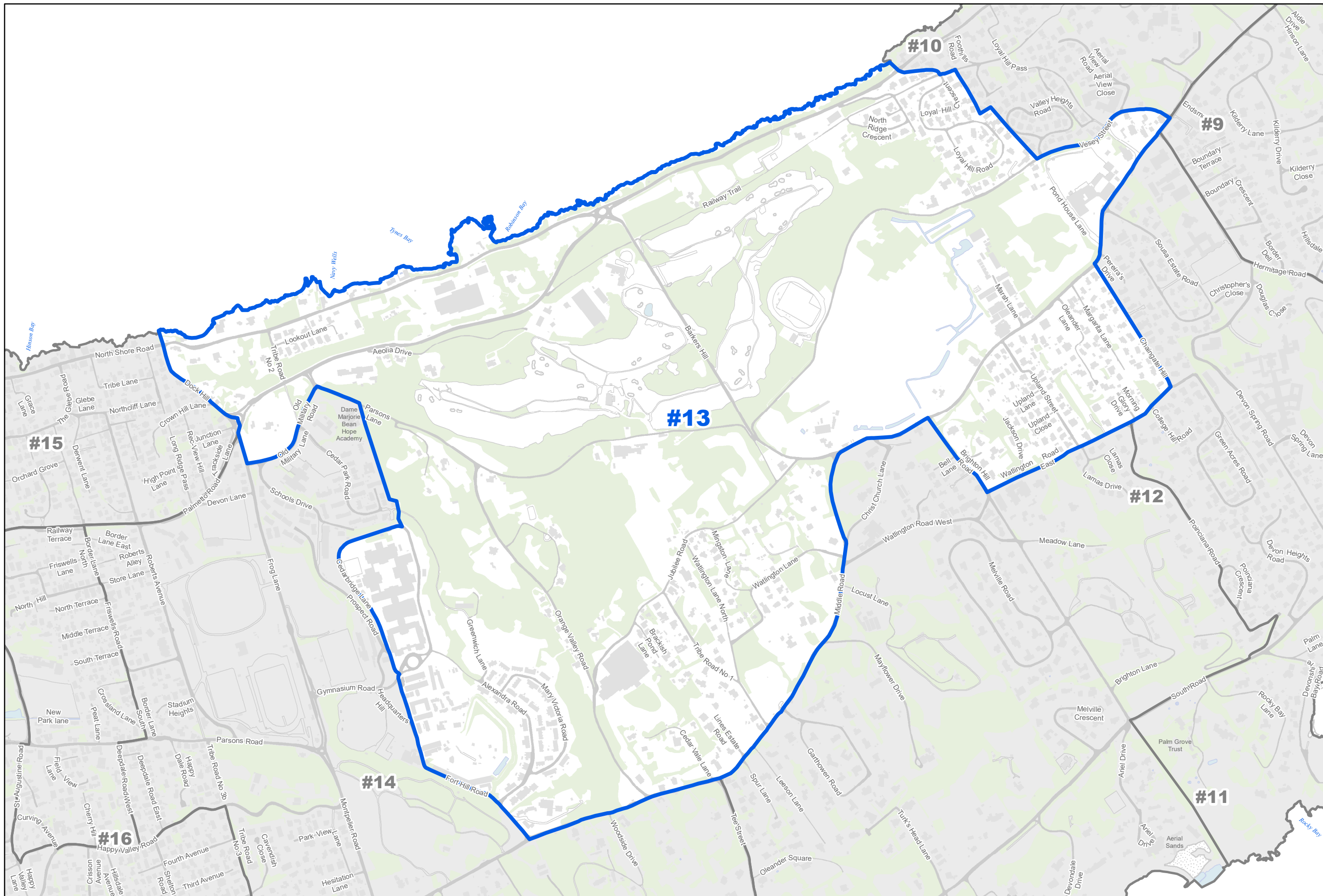




2017 Constituency Boundaries

#12 Devonshire South Central

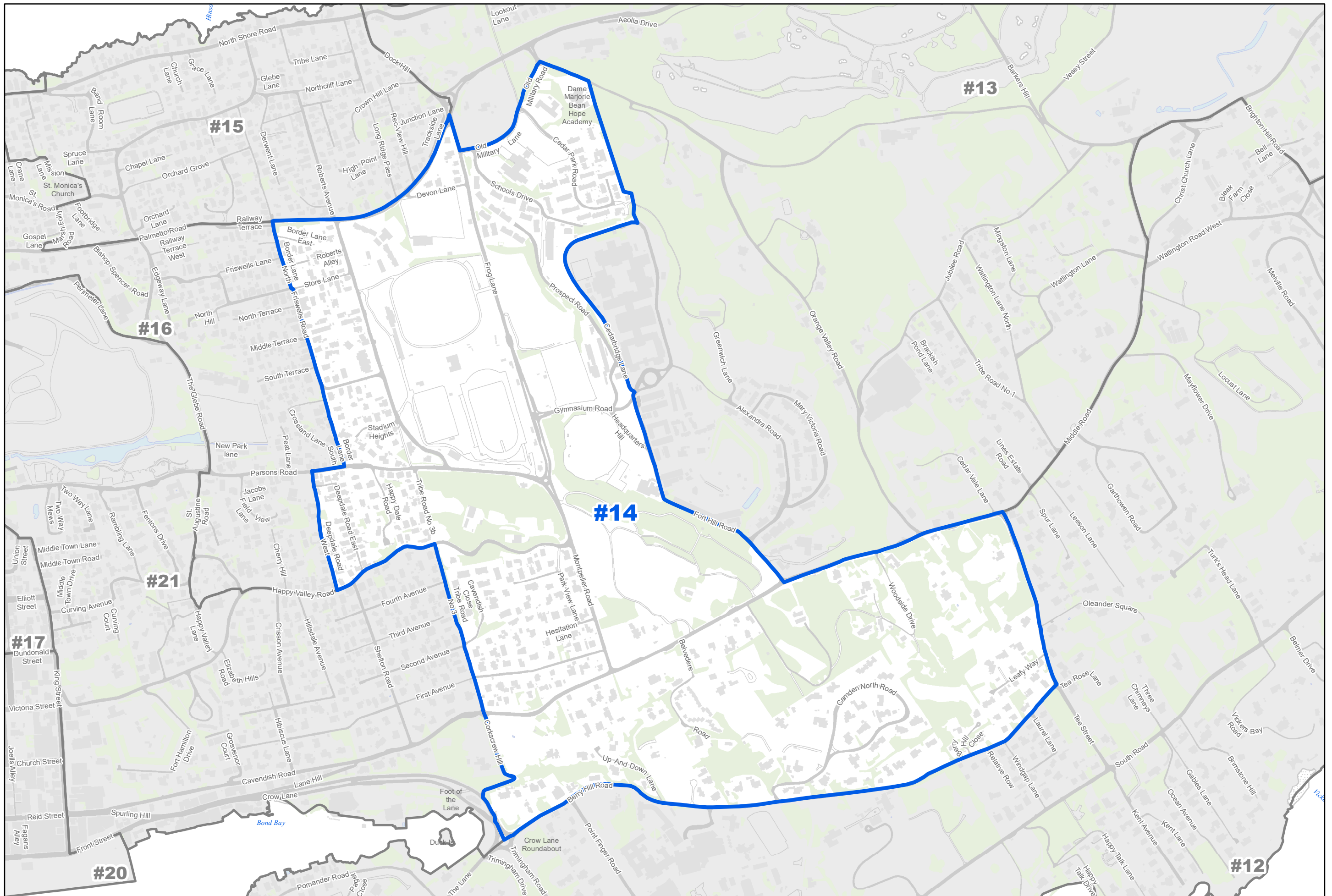


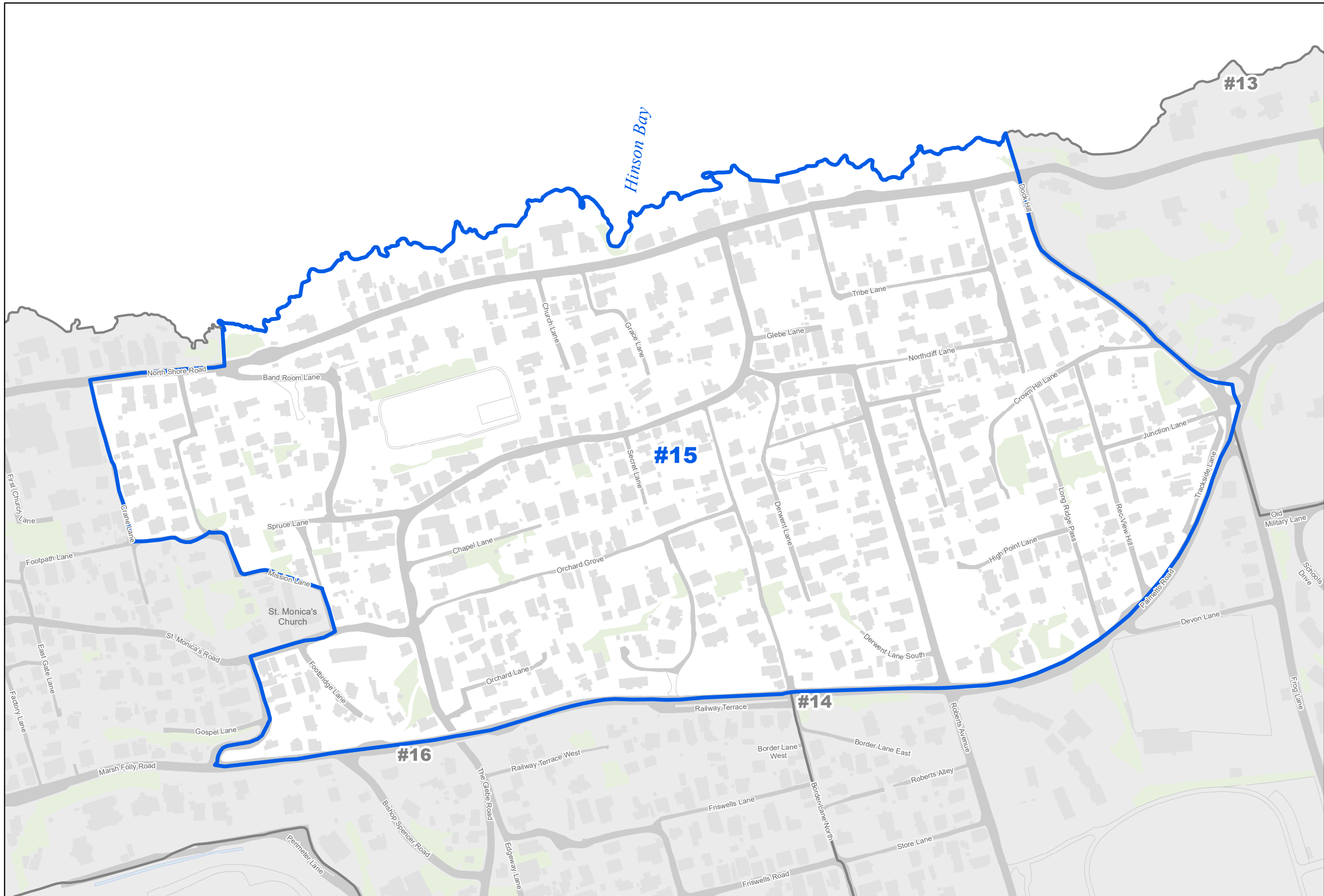


2017 Constituency Boundaries

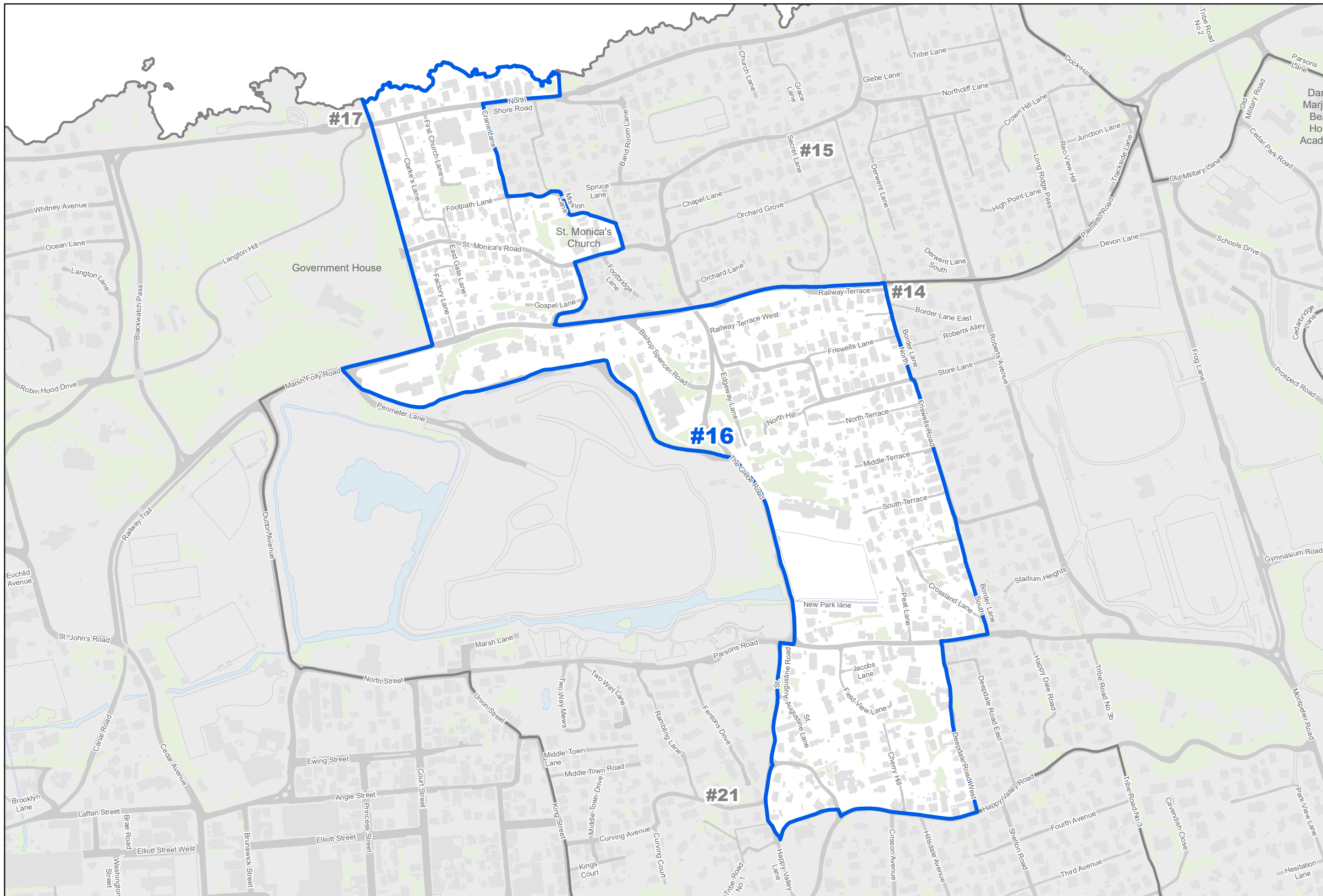
#13 Devonshire North Central

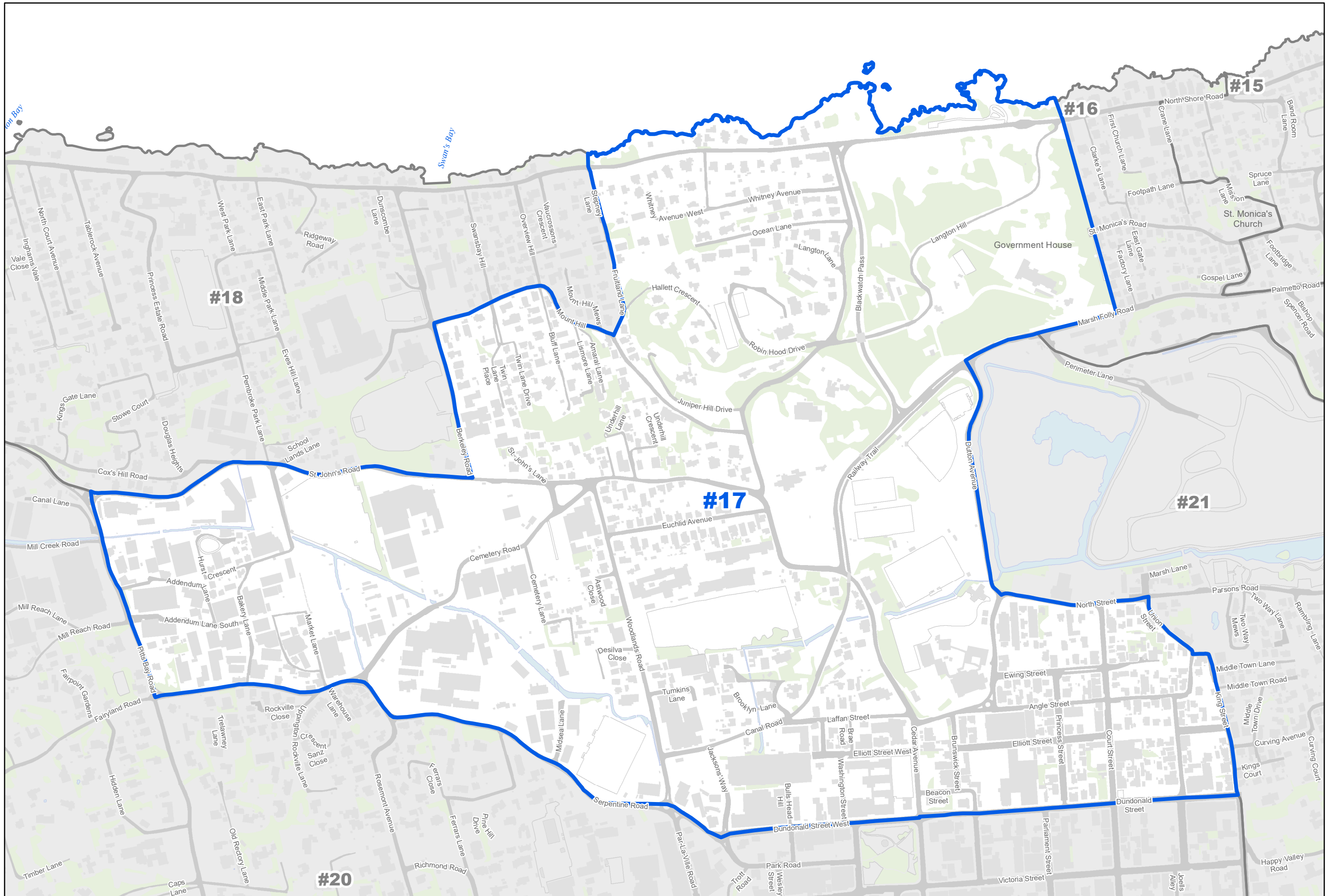








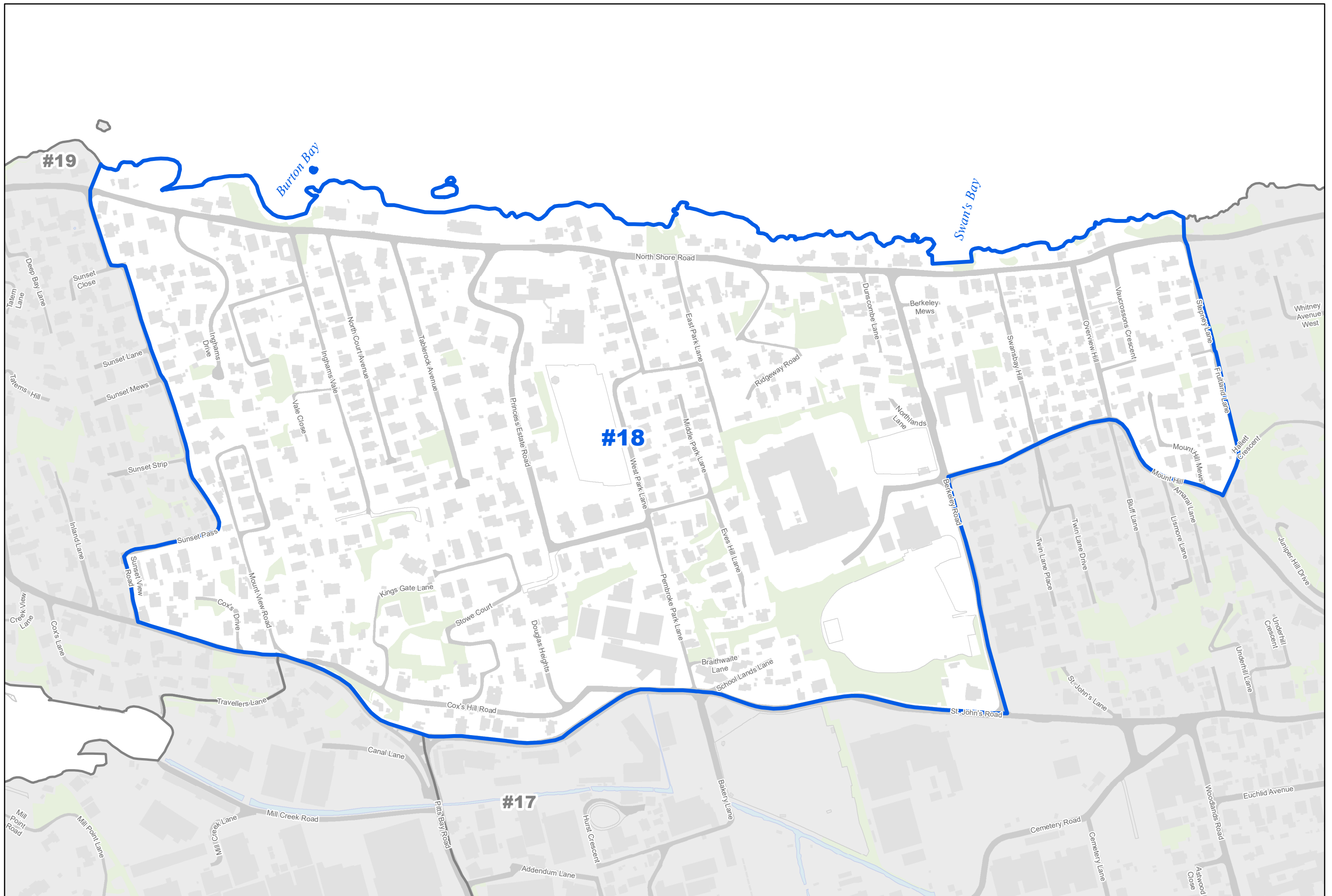




2017 Constituency Boundaries

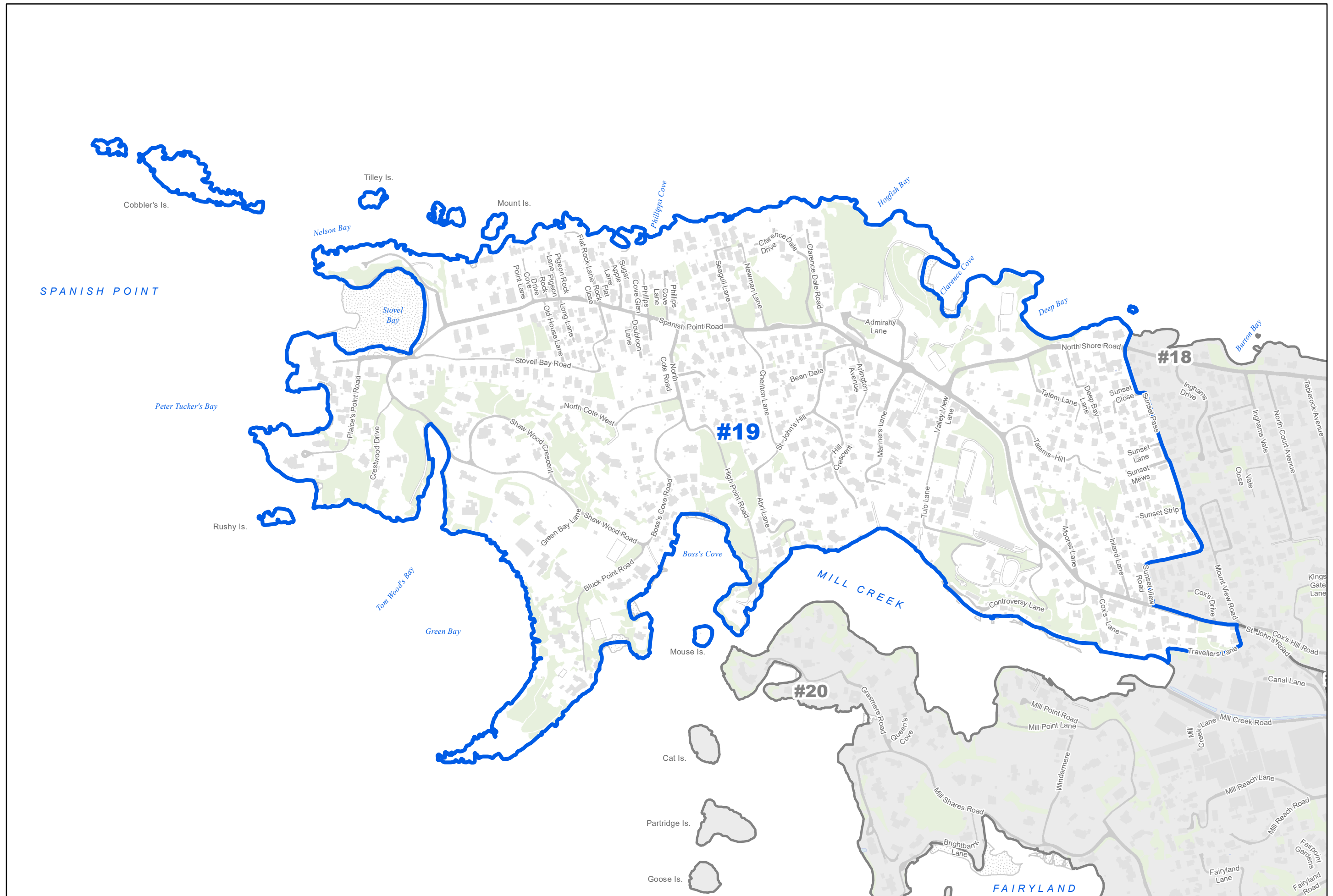
#17 Pembroke Central

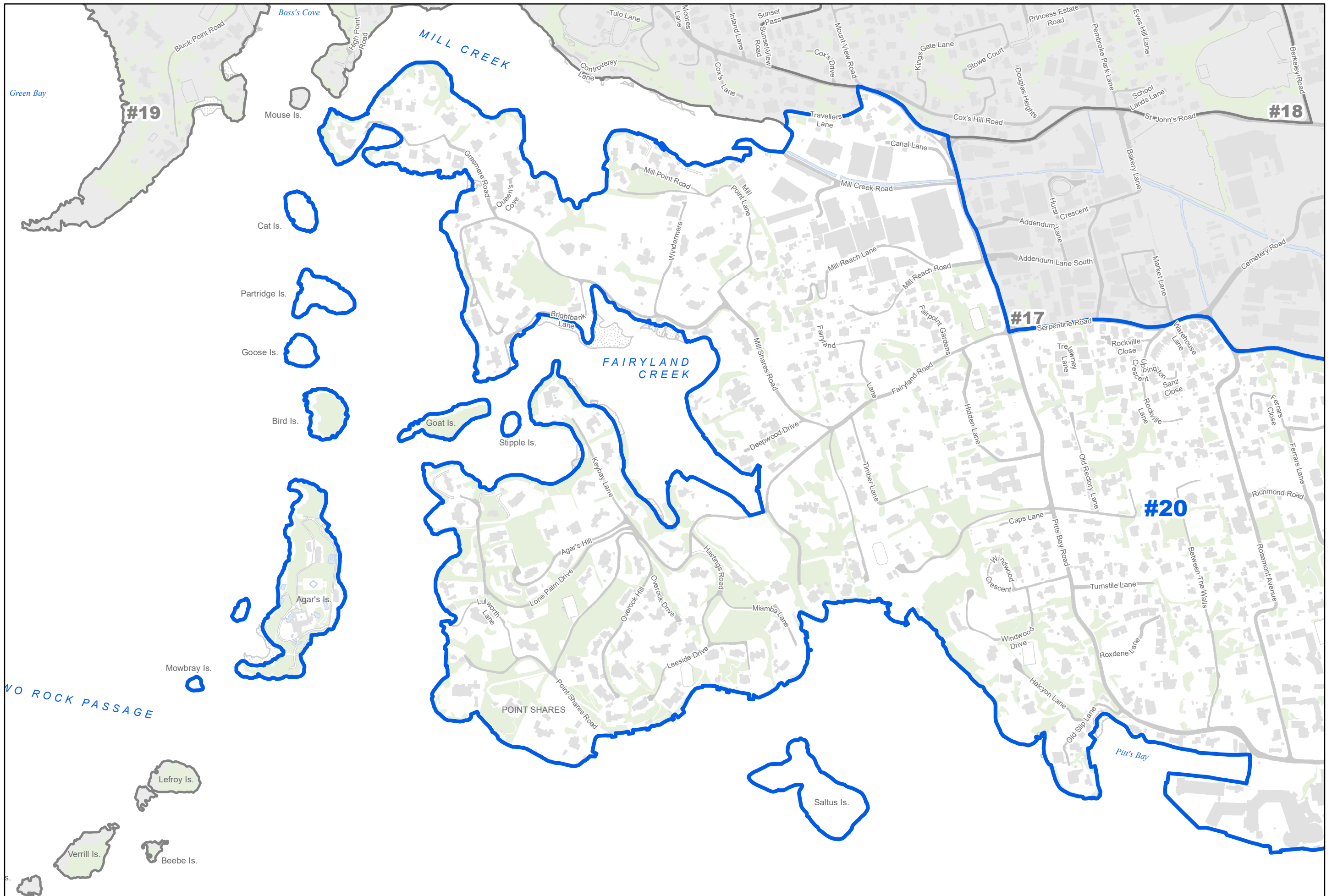




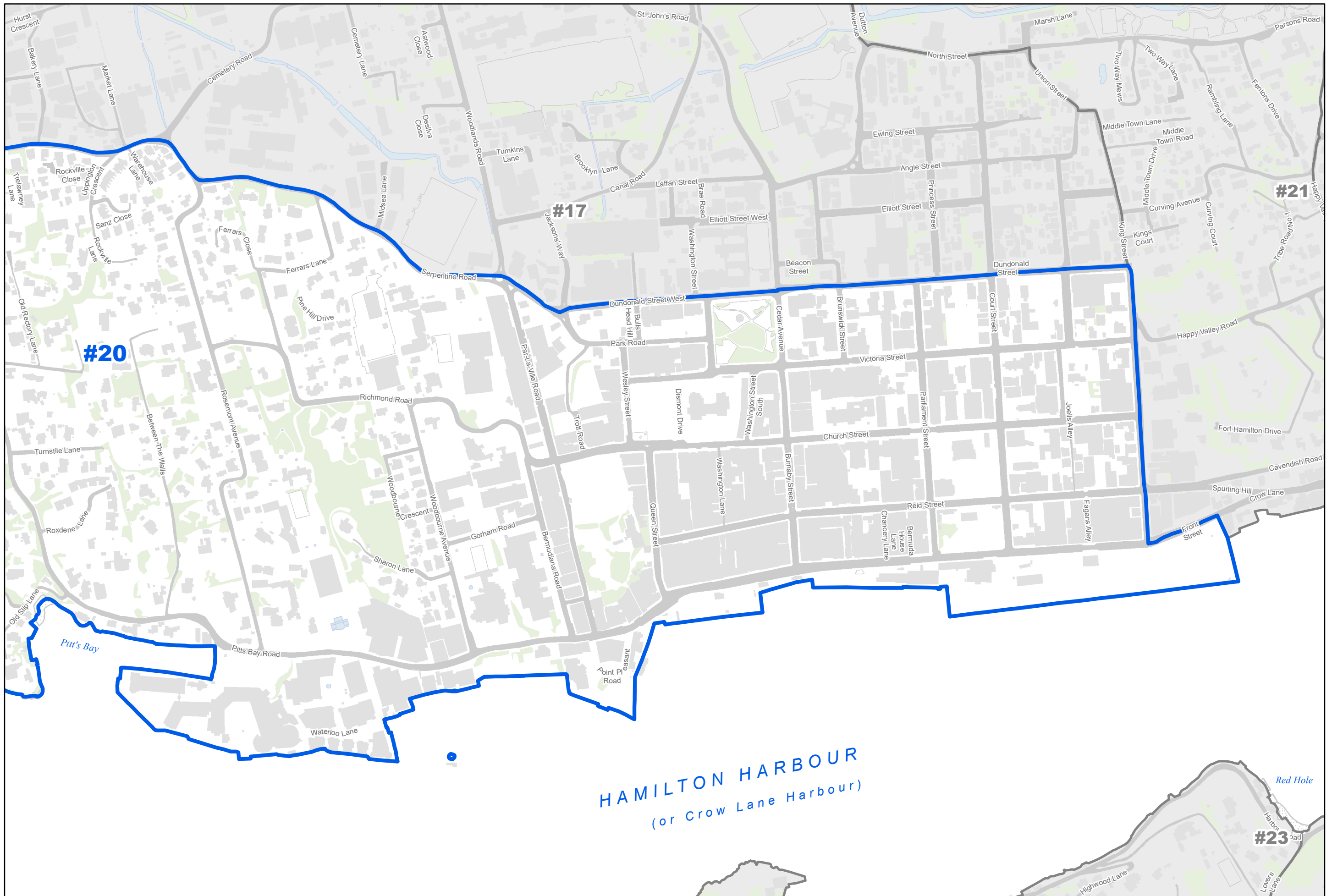
**2017 Constituency Boundaries**

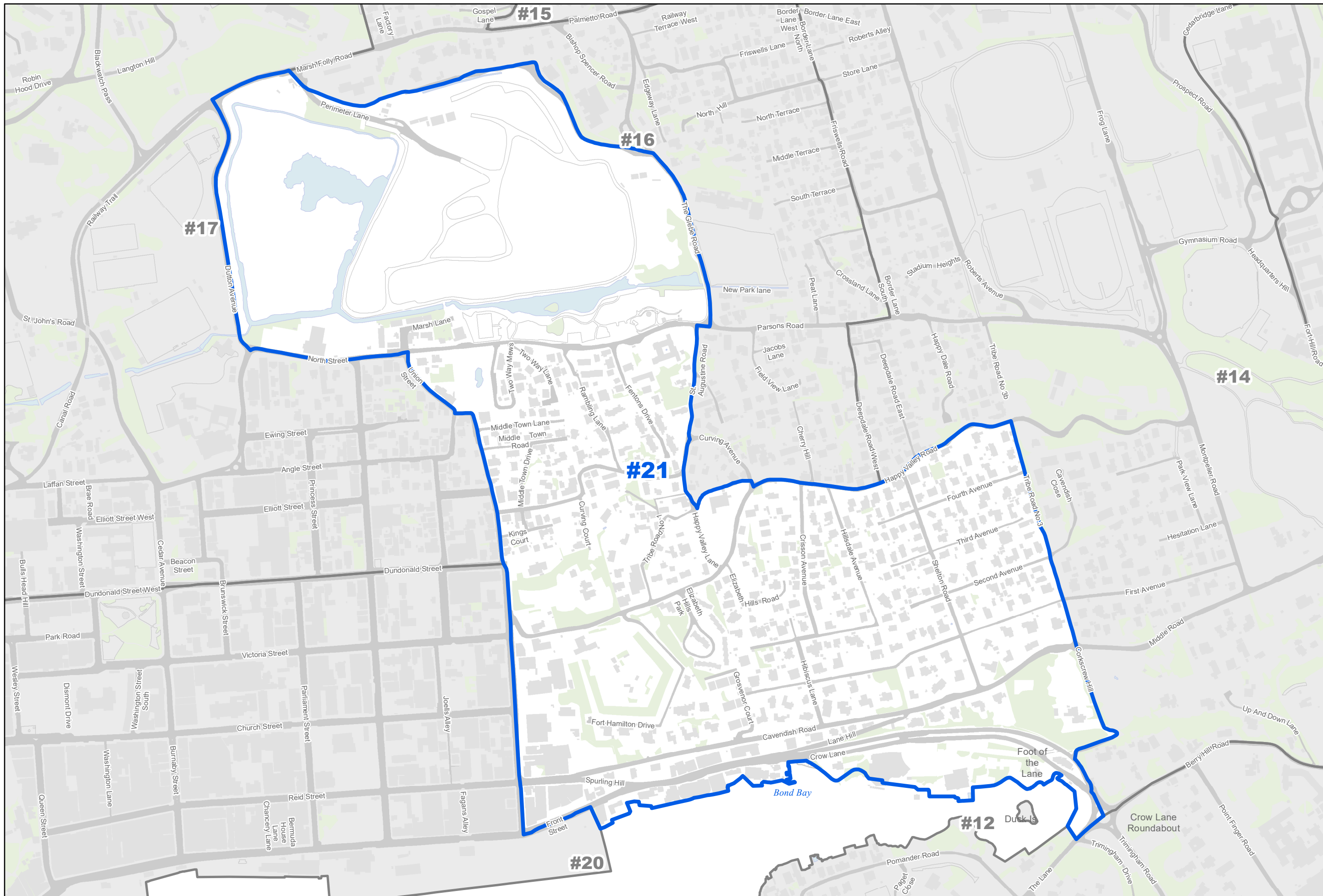
**#18 Pembroke West Central**







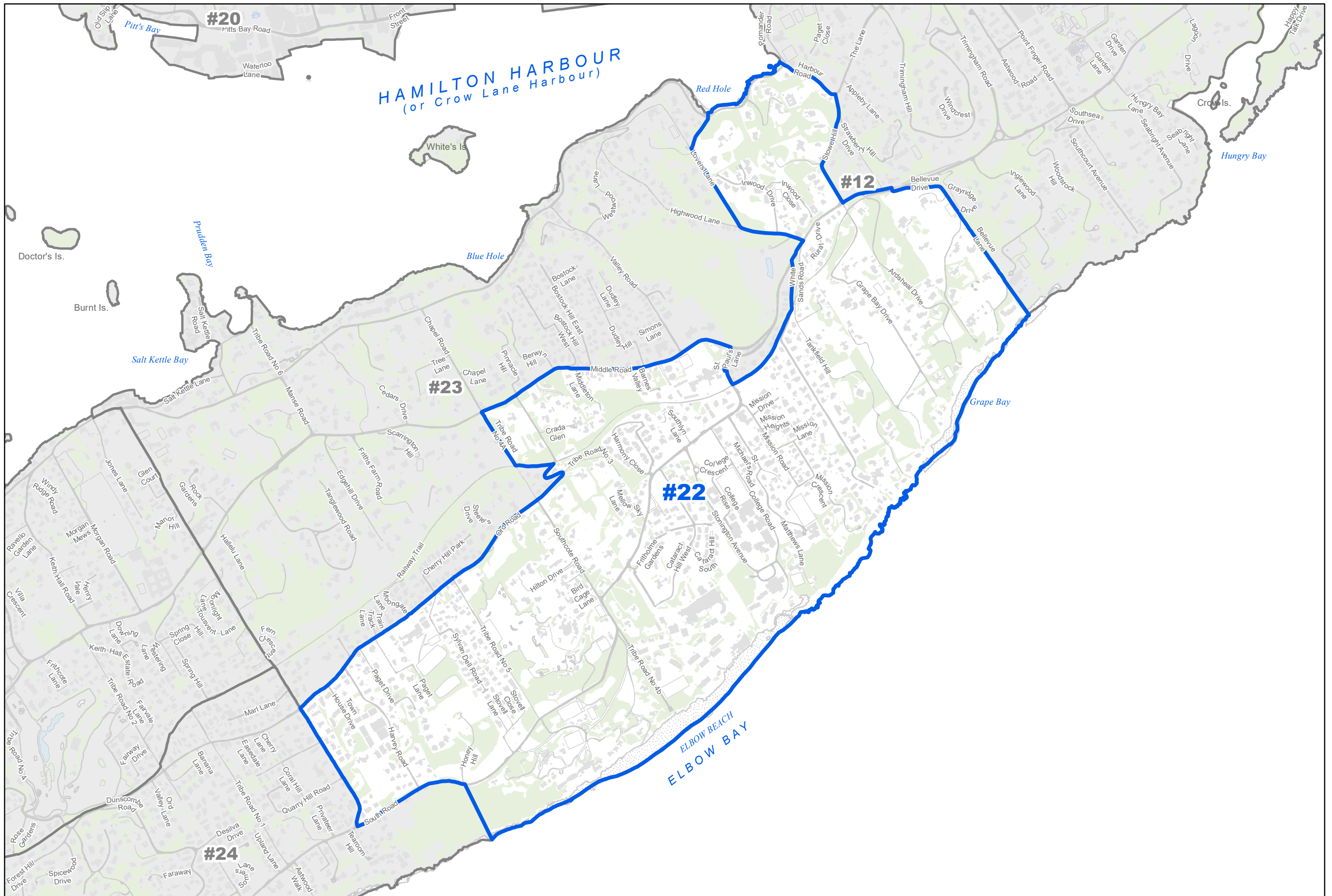




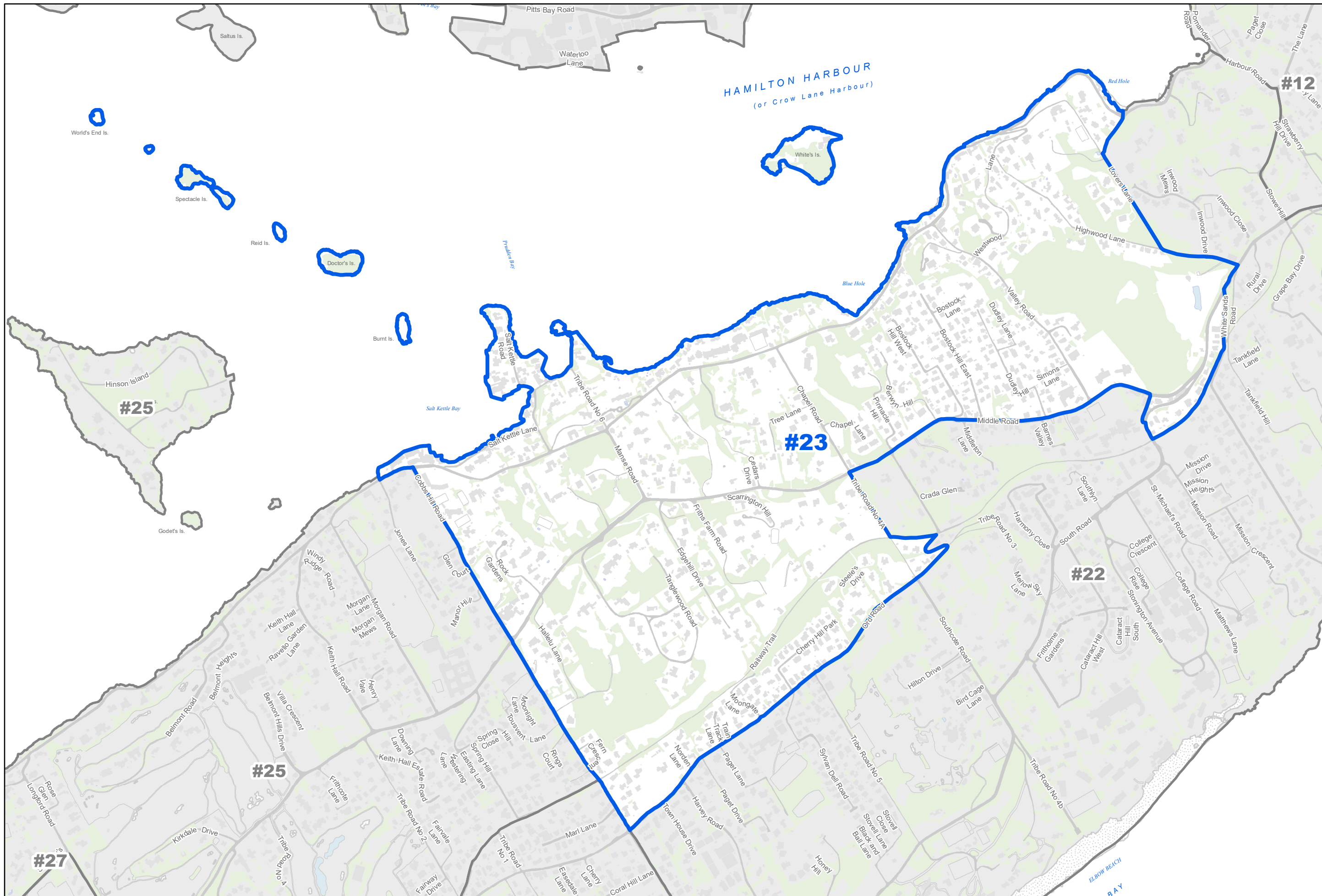
**2017 Constituency Boundaries**

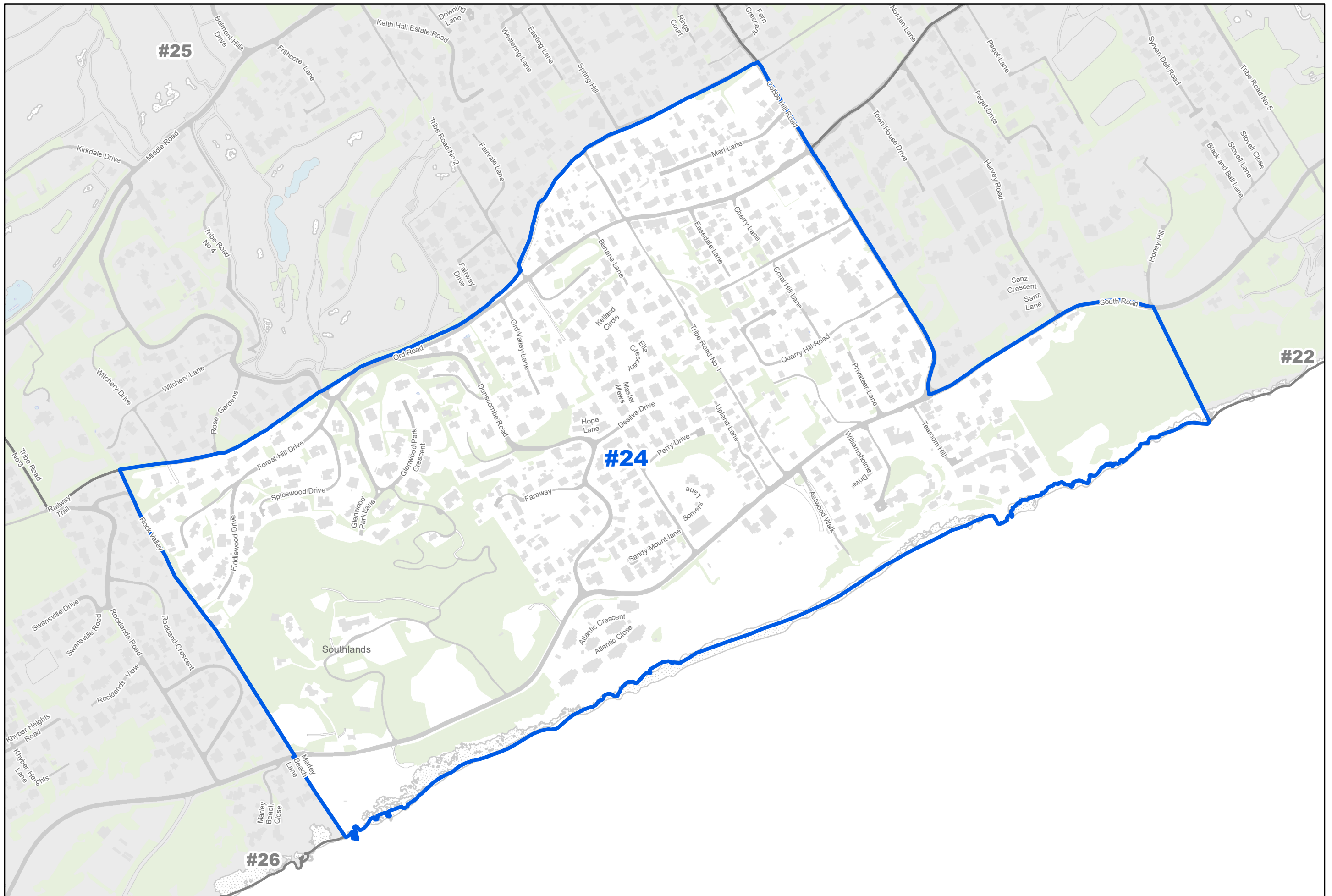
**#21 Pembroke South East**



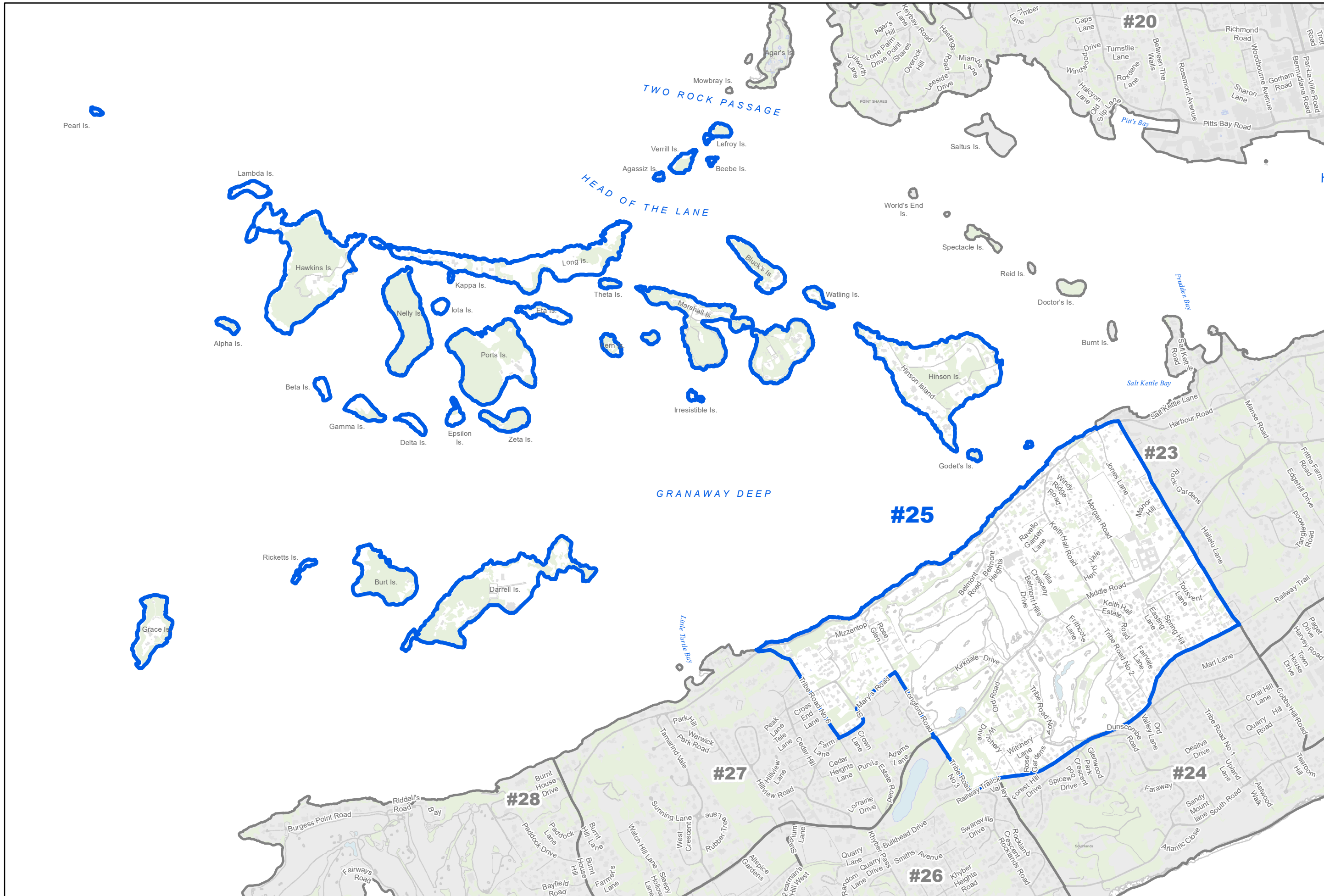






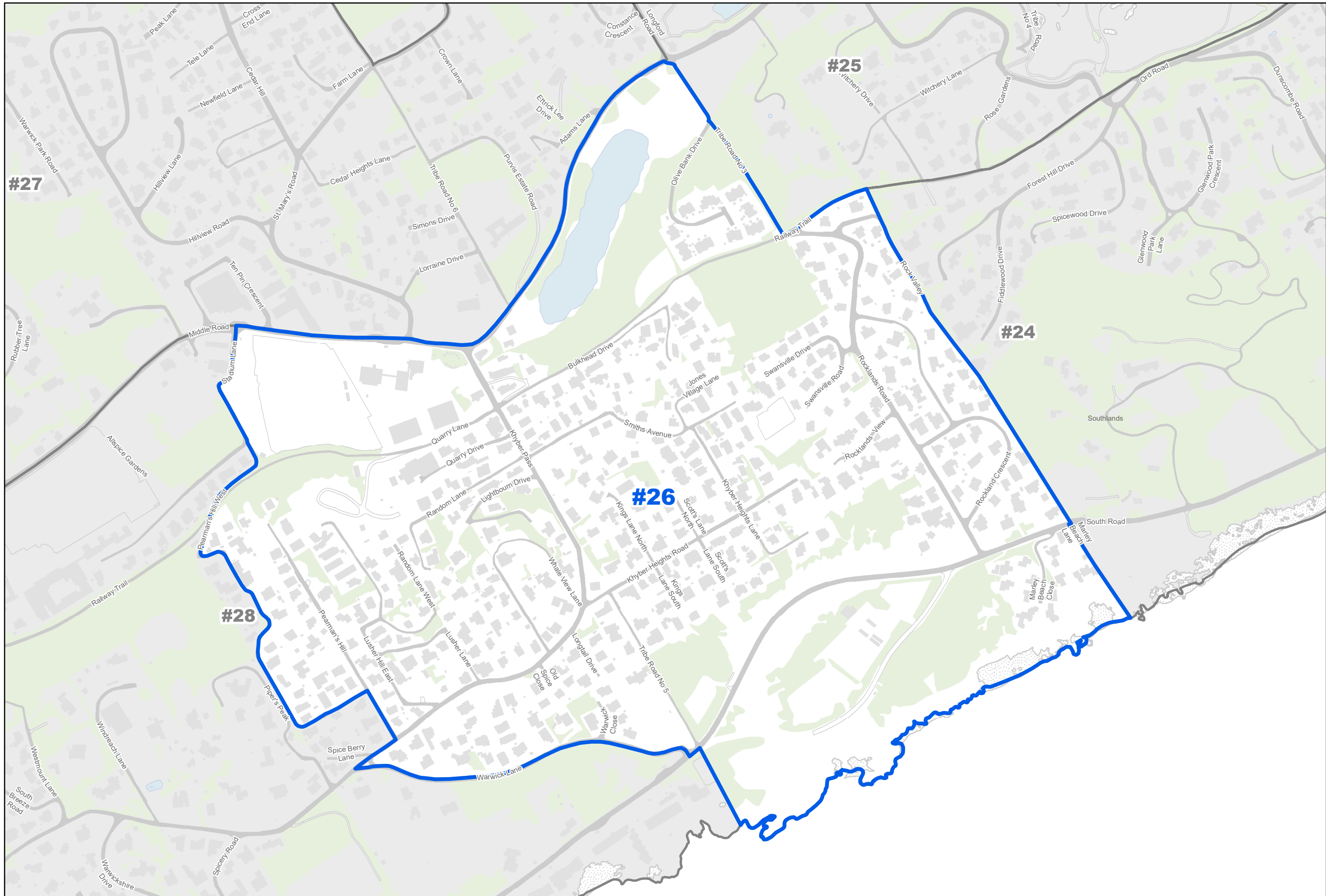






2017 Constituency Boundaries

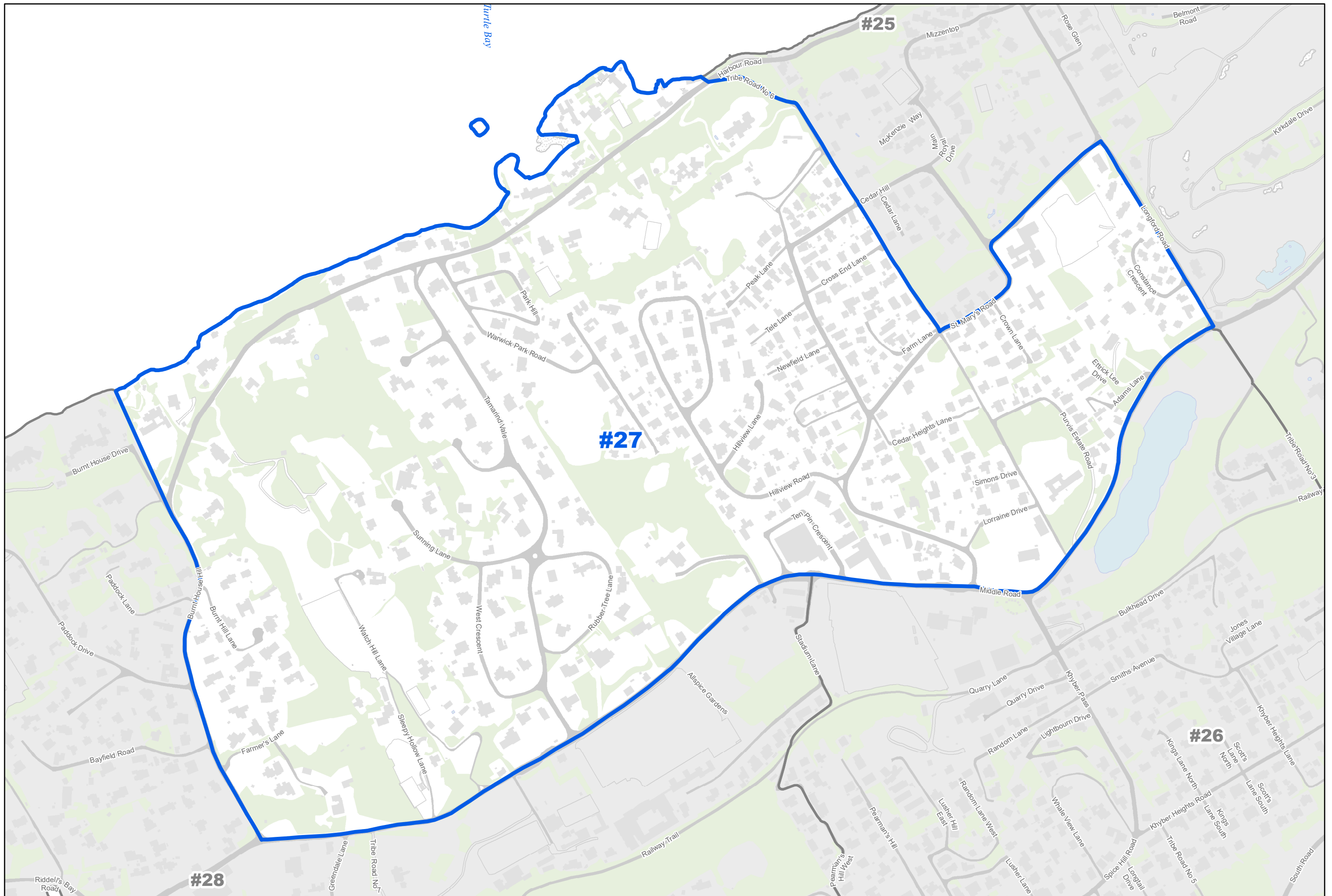
#25 Warwick North East



2017 Constituency Boundaries

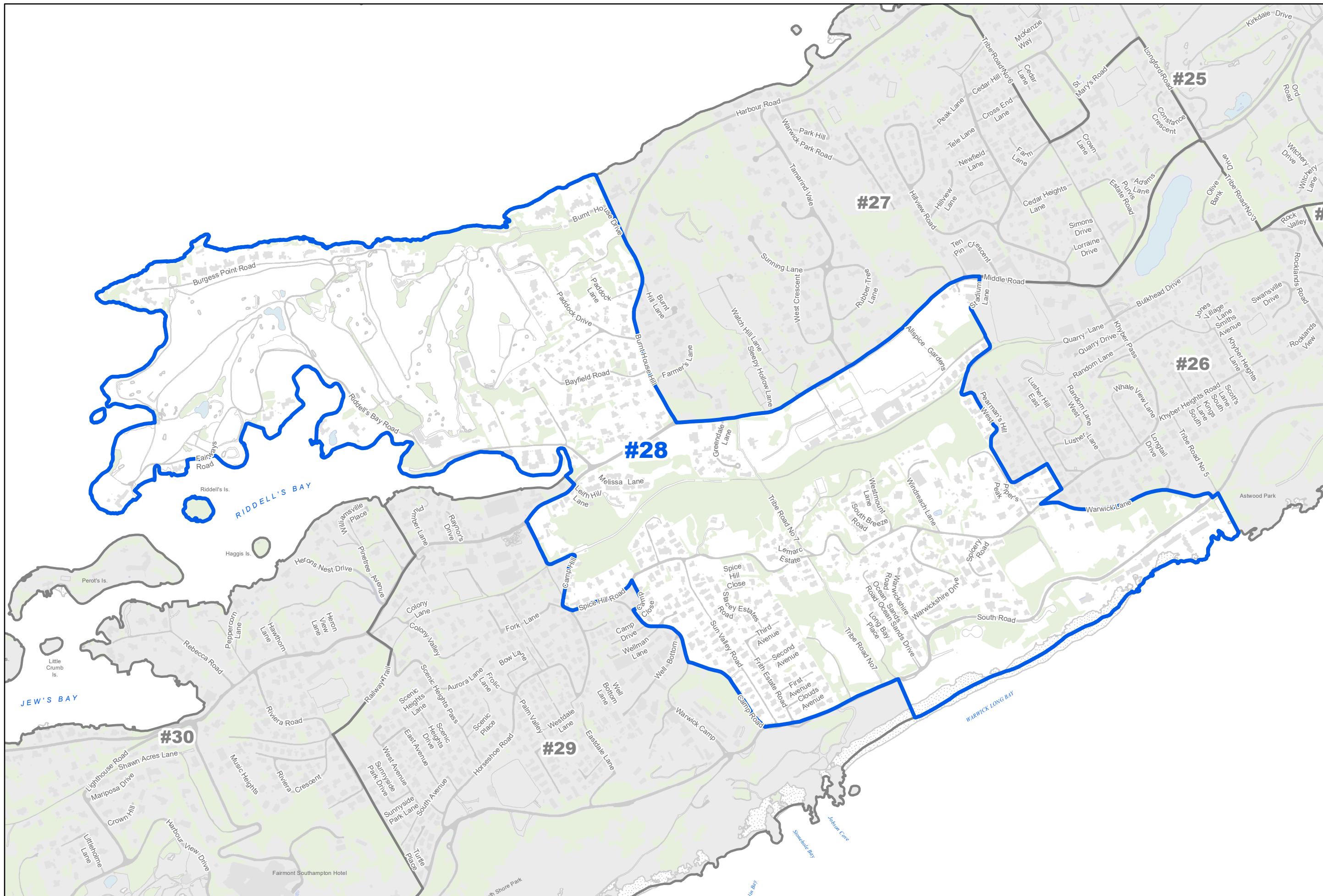
#26 Warwick South Central



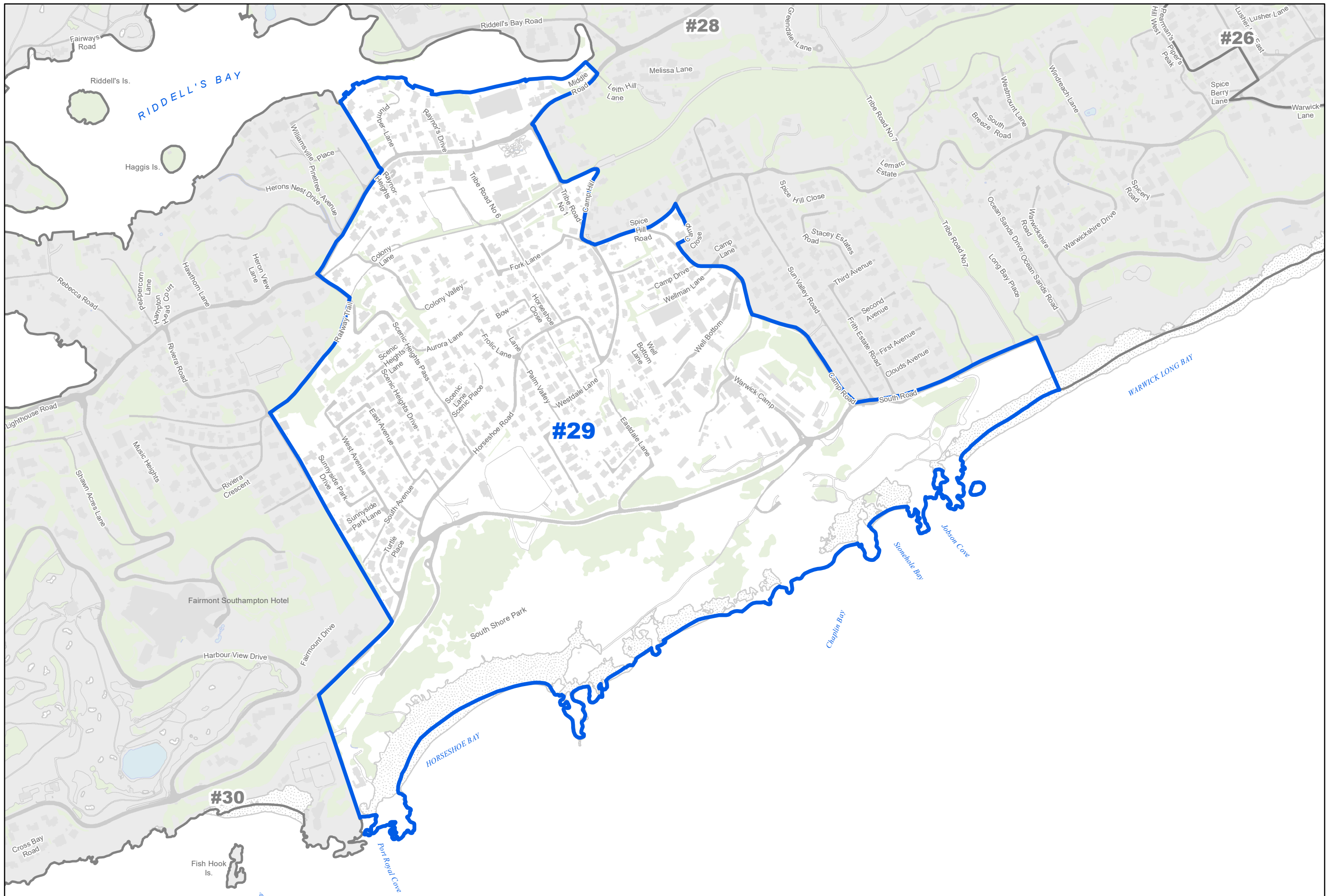


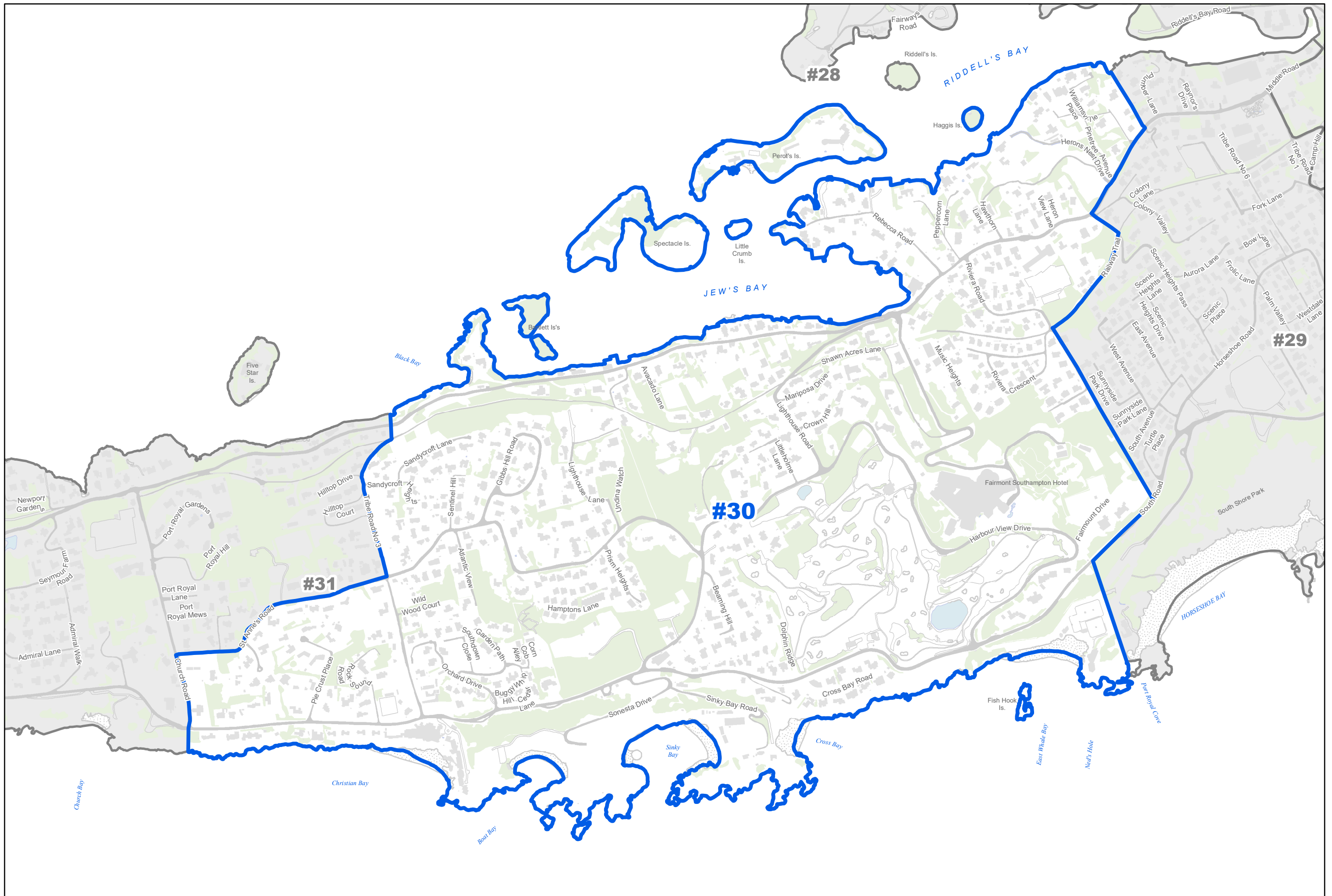
2017 Constituency Boundaries

#27 Warwick North Central

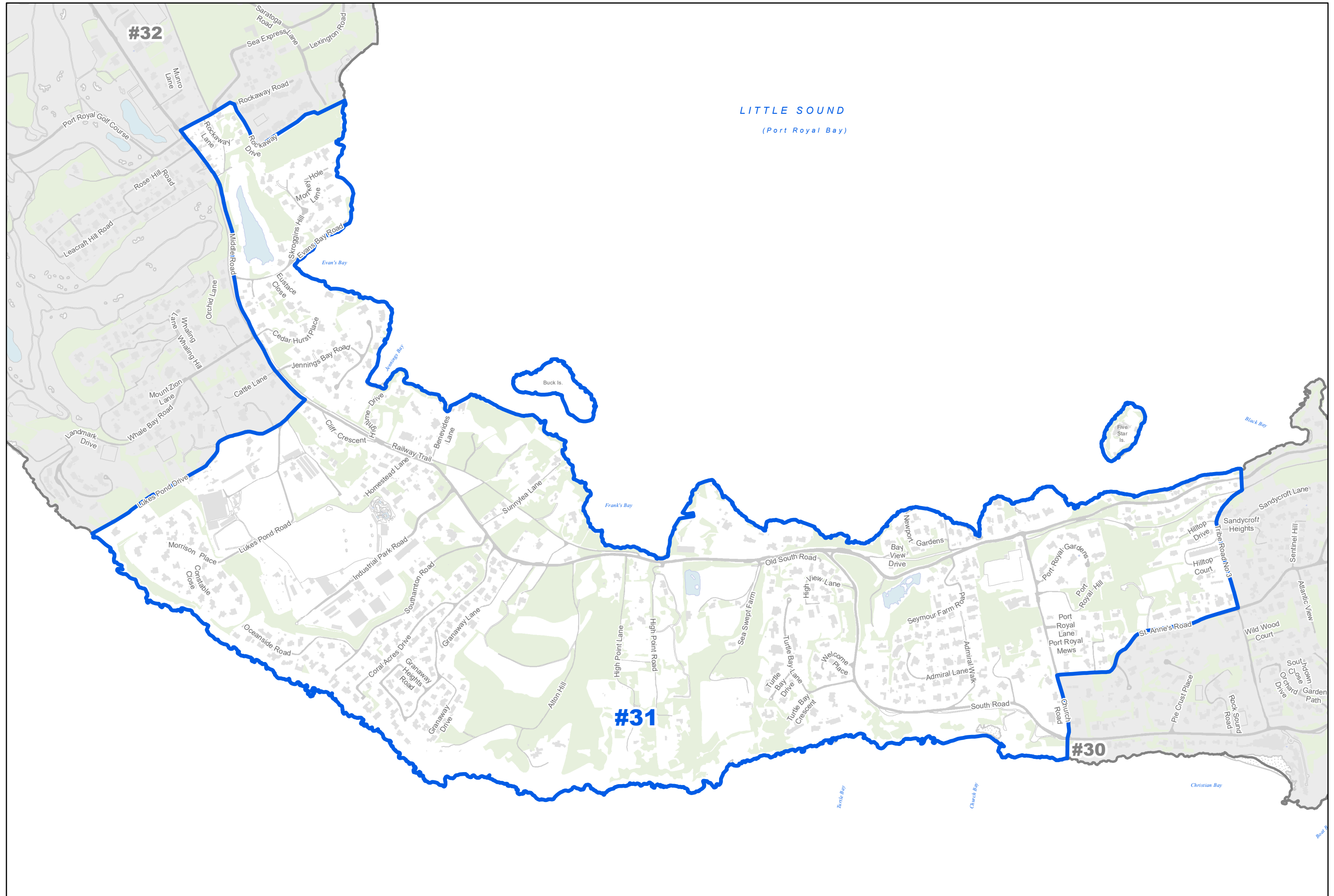


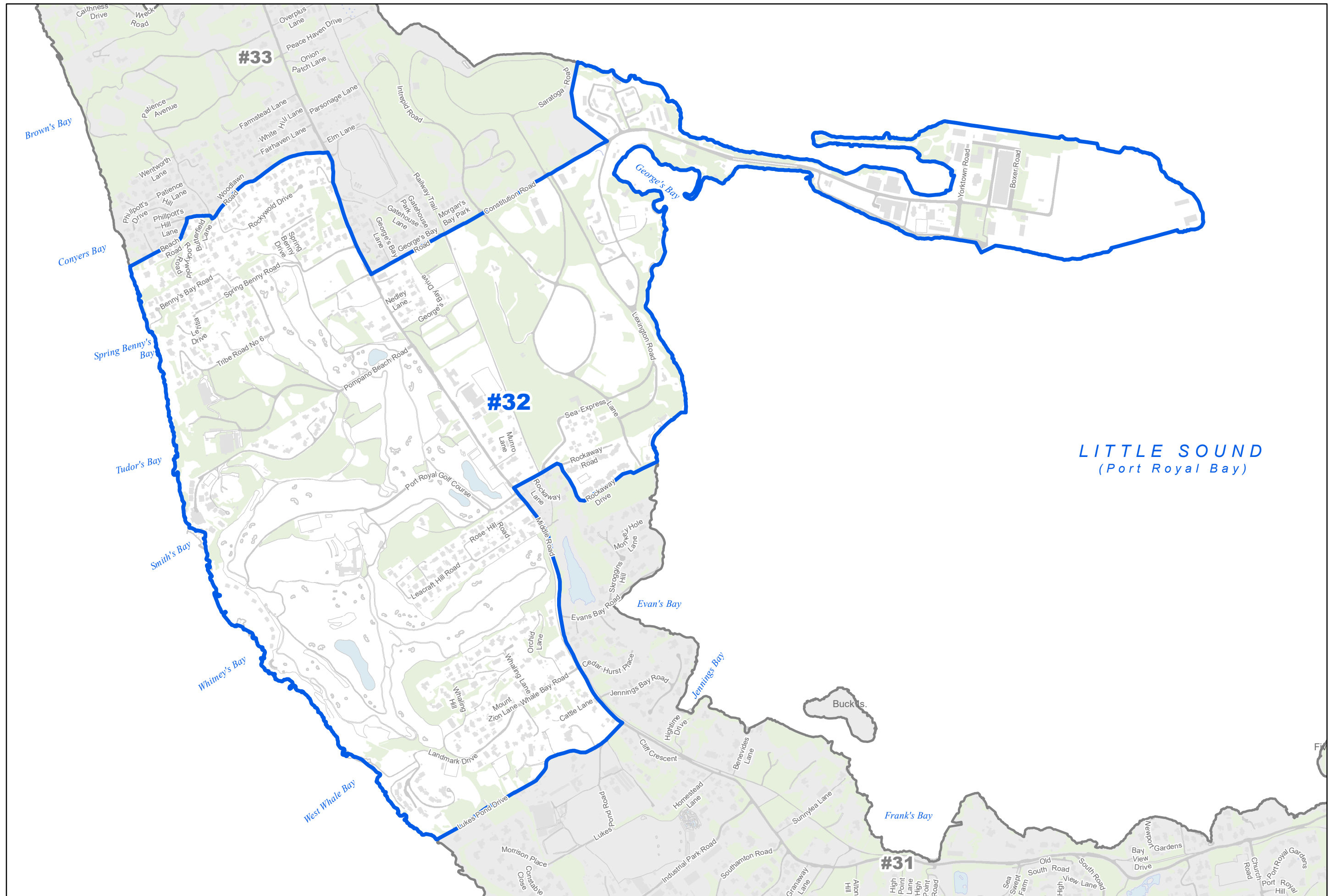










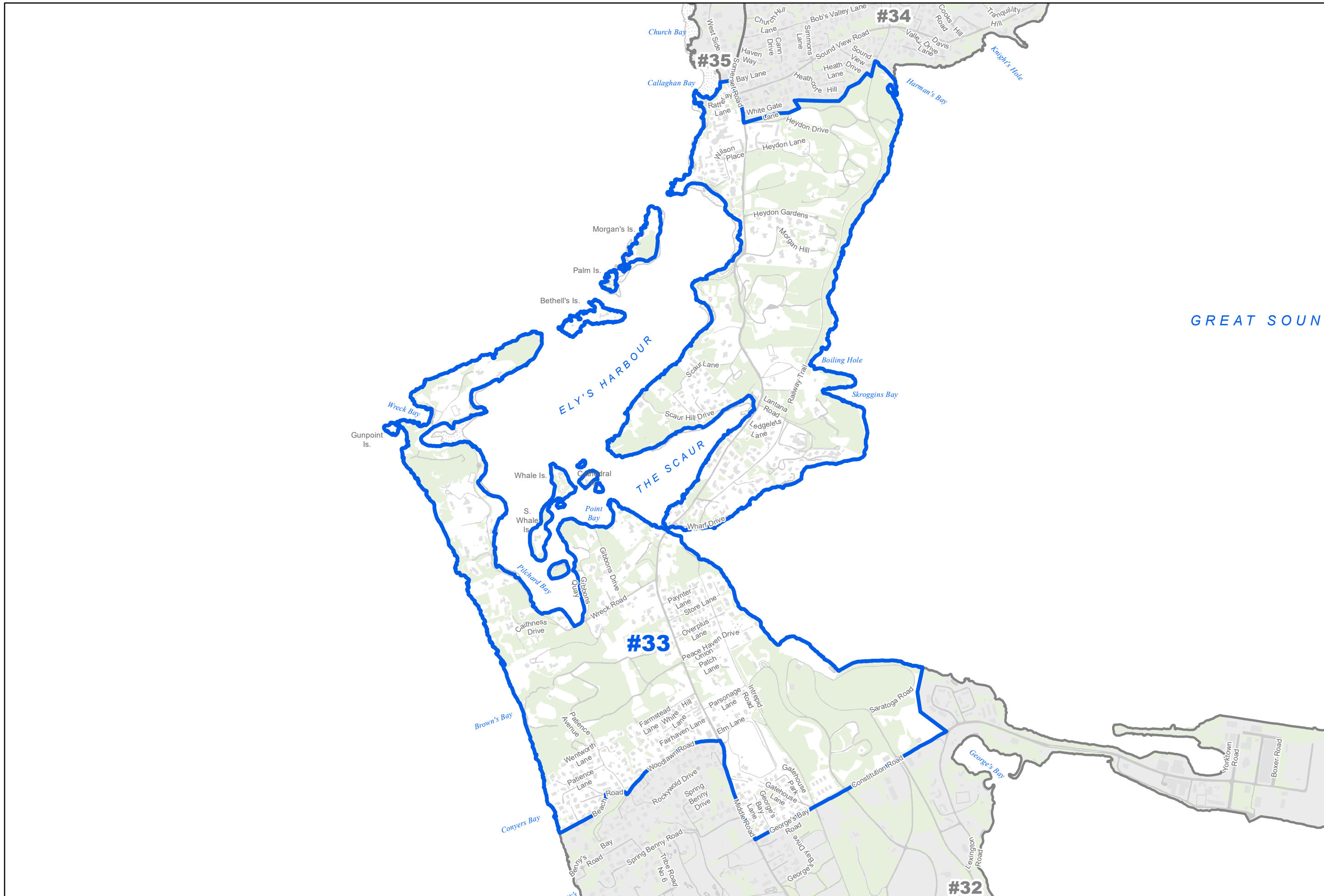


LITTLE SOUND  
(Port Royal Bay)

2017 Constituency Boundaries

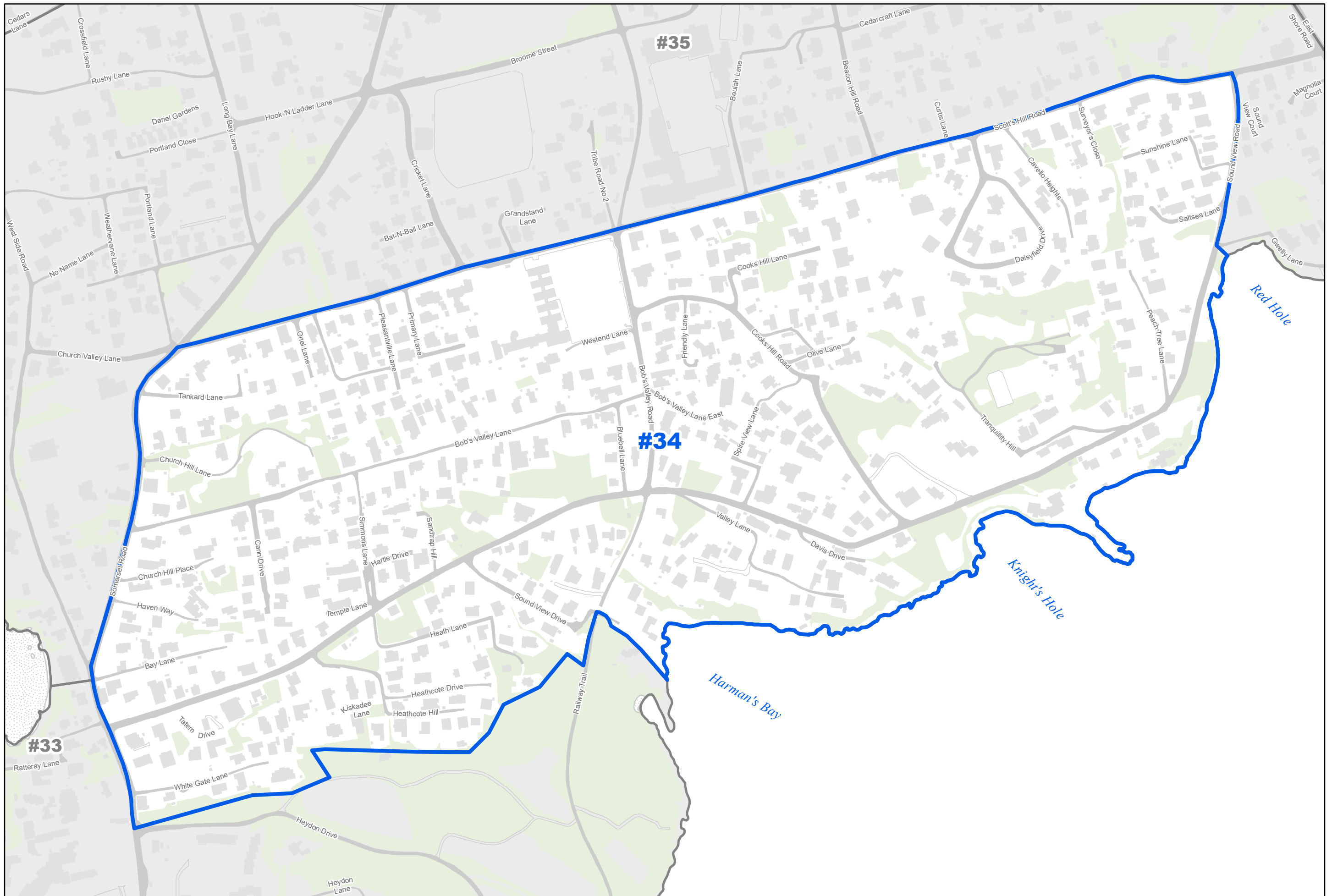
#32 Southampton West





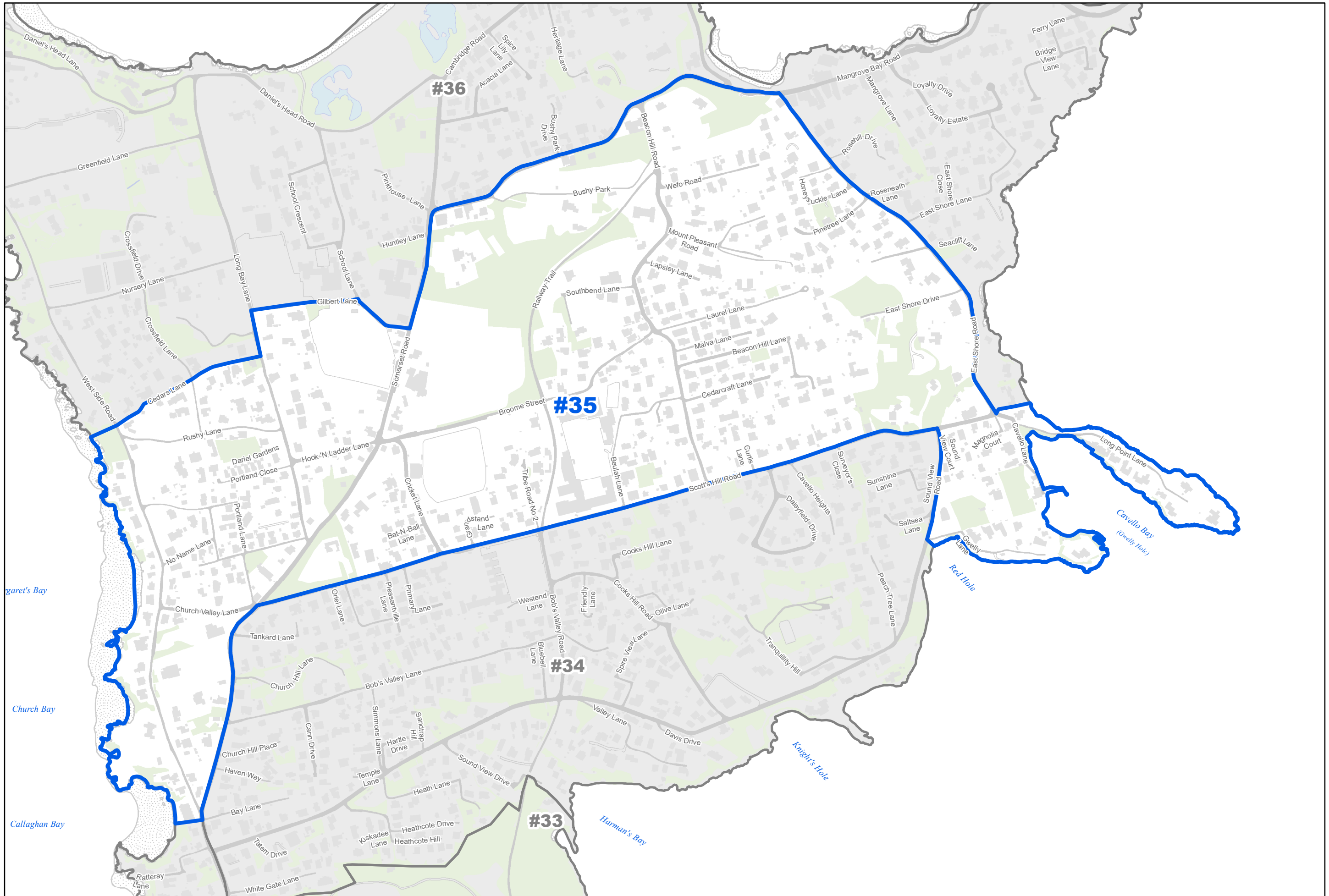
2017 Constituency Boundaries

#33 Sandys South



**2017 Constituency Boundaries**

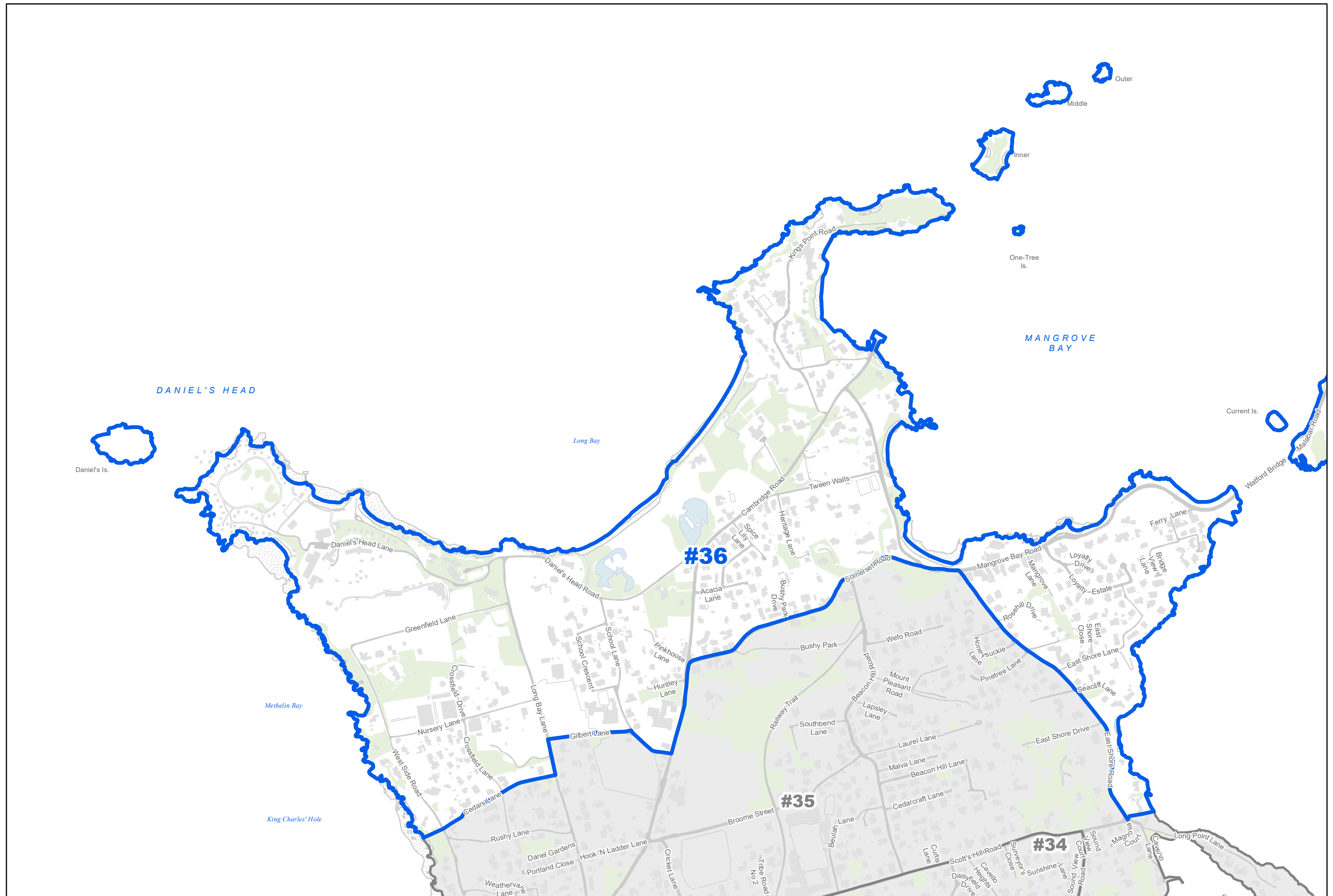
**#34 Sandys South Central**

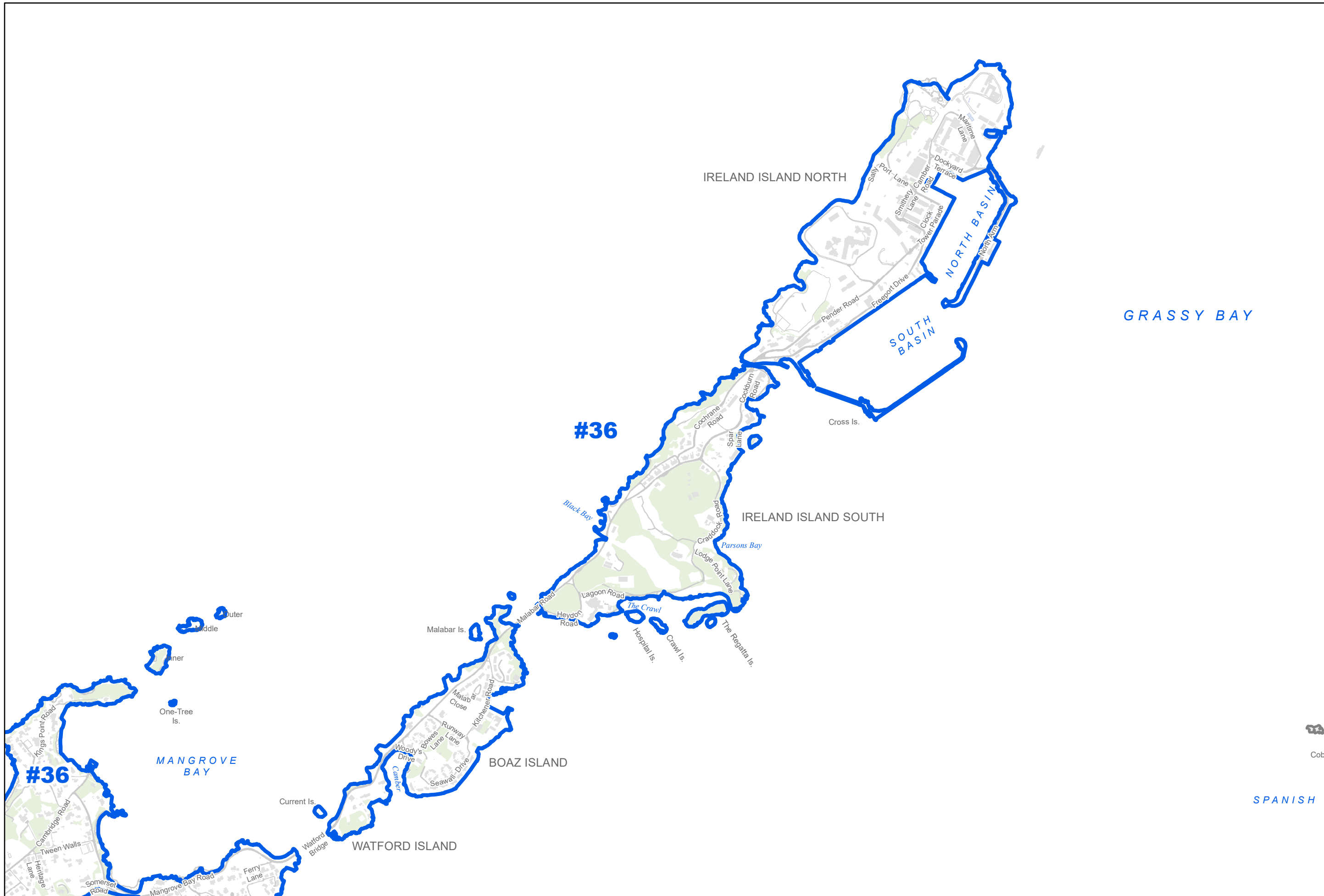


**2017 Constituency Boundaries**

**#35 Sandys North Central**







## APPENDIX 5

### Table of Estimated Eligible Voter by Constituency

**Table 1.** Evaluation of Existing Constituencies with Count of Estimated Eligible Voters

Const #	Constituency	Est. Eligible Voter Count (Total)	Voter Count (Regd)	Voter Count (Unregd)	Devn from Mean	% Devn from Mean
1	St. George's North	1,412	1,171 (83%)	241 (17%)	-68	-4.6%
2	St. George's West	1,585	1,327 (84%)	258 (16%)	105	7.1%
3	St. David's	1,559	1,315 (84%)	244 (16%)	79	5.3%
4	St. George's South	1,637	1,397 (85%)	240 (15%)	157	10.6%
5	Hamilton East	1,510	1,267 (84%)	243 (16%)	30	2.0%
6	Hamilton West	1,440	1,164 (81%)	276 (19%)	-40	-2.7%
7	Hamilton South	1,526	1,242 (81%)	284 (19%)	46	3.1%
8	Smith's South	1,553	1,264 (81%)	289 (19%)	73	4.9%
9	Smith's West	1,438	1,211 (84%)	227 (16%)	-42	-2.8%
10	Smith's North	1,405	1,149 (82%)	256 (18%)	-75	-5.1%
11	Devonshire East	1,374	1,170 (85%)	204 (15%)	-106	-7.2%
12	Devonshire South Central	1,508	1,213 (80%)	295 (20%)	28	1.9%
13	Devonshire North Central	1,460	1,248 (85%)	212 (15%)	-20	-1.4%
14	Devonshire North West	1,451	1,175 (81%)	276 (19%)	-29	-2.0%
15	Pembroke East	1,338	1,121 (84%)	217 (16%)	-142	-9.6%
16	Pembroke East Central	1,435	1,215 (85%)	220 (15%)	-45	-3.0%
17	Pembroke Central	1,352	1,092 (81%)	260 (19%)	-128	-8.7%
18	Pembroke West Central	1,415	1,159 (82%)	256 (18%)	-65	-4.4%
19	Pembroke West	1,458	1,170 (80%)	288 (20%)	-22	-1.5%
20	Pembroke South West	1,462	1,161 (79%)	301 (21%)	-18	-1.2%
21	Pembroke South East	1,438	1,178 (82%)	260 (18%)	-42	-2.8%
22	Paget East	1,696	1,414 (83%)	282 (17%)	216	14.6%
23	Paget West	1,662	1,346 (81%)	316 (19%)	182	12.3%
24	Warwick South East	1,594	1,372 (86%)	222 (14%)	114	7.7%
25	Warwick North East	1,410	1,146 (81%)	264 (19%)	-70	-4.7%
26	Warwick South Central	1,385	1,146 (83%)	239 (17%)	-95	-6.4%
27	Warwick North Central	1,404	1,207 (86%)	197 (14%)	-76	-5.1%
28	Warwick West	1,596	1,399 (88%)	197 (12%)	116	7.8%
29	Southampton East	1,437	1,233 (86%)	204 (14%)	-43	-2.9%
30	Southampton East Central	1,455	1,204 (83%)	251 (17%)	-25	-1.7%
31	Southampton West Central	1,493	1,241 (83%)	252 (17%)	13	0.9%
32	Southampton West	1,490	1,242 (83%)	248 (17%)	10	0.7%
33	Sandys South	1,625	1,363 (84%)	262 (16%)	145	9.8%
34	Sandys South Central	1,437	1,218 (85%)	219 (15%)	-43	-2.9%
35	Sandys North Central	1,448	1,216 (84%)	232 (16%)	-32	-2.2%
36	Sandys North	1,393	1,131 (81%)	262 (19%)	-87	-5.9%
	Mean	1,480	1,230	250		
	Total	53,281	44,287	8,994		

**Table 2.** Distribution of eligible voters within +/- 7% after boundary modifications

Const. #	Const. Name	Est. Eligible Voter Count	Deviation from Mean	% Deviation from Mean
1	St. George's North	1432	-48	-3.2
2	St. George's West	1565	85	5.7
3	St. David's	1559	79	5.3
4	St. George's South	1548	68	4.6
5	Hamilton East	1520	40	2.7
6	Hamilton West	1519	39	2.6
7	Hamilton South	1526	46	3.1
8	Smith's South	1553	73	4.9
9	Smith's West	1438	-42	-2.8
10	Smith's North	1405	-75	-5.1
11	Devonshire East	1409	-71	-4.8
12	Devonshire South Central	1555	75	5.1
13	Devonshire North Central	1460	-20	-1.4
14	Devonshire North West	1451	-29	-2.0
15	Pembroke East	1397	-83	-5.6
16	Pembroke East Central	1376	-104	-7.0
17	Pembroke Central	1408	-72	-4.9
18	Pembroke West Central	1415	-65	-4.4
19	Pembroke West	1458	-22	-1.5
20	Pembroke South West	1406	-74	-5.0
21	Pembroke South East	1438	-42	-2.8
22	Paget East	1573	93	6.3
23	Paget West	1582	102	6.9
24	Warwick South East	1500	20	1.4
25	Warwick North East	1531	51	3.5
26	Warwick South Central	1479	-1	-0.1
27	Warwick North Central	1404	-76	-5.1
28	Warwick West	1582	102	6.9
29	Southampton East	1451	-29	-2.0
30	Southampton East Central	1455	-25	-1.7
31	Southampton West Central	1493	13	0.9
32	Southampton West	1490	10	0.7
33	Sandys South	1553	73	4.9
34	Sandys South Central	1509	29	2.0
35	Sandys North Central	1448	-32	-2.2
36	Sandys North	1393	-87	-5.9